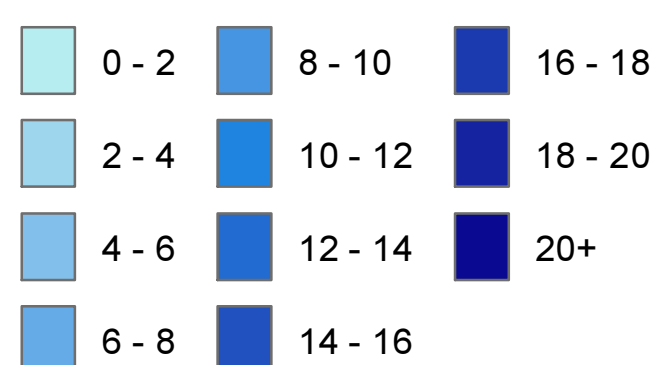
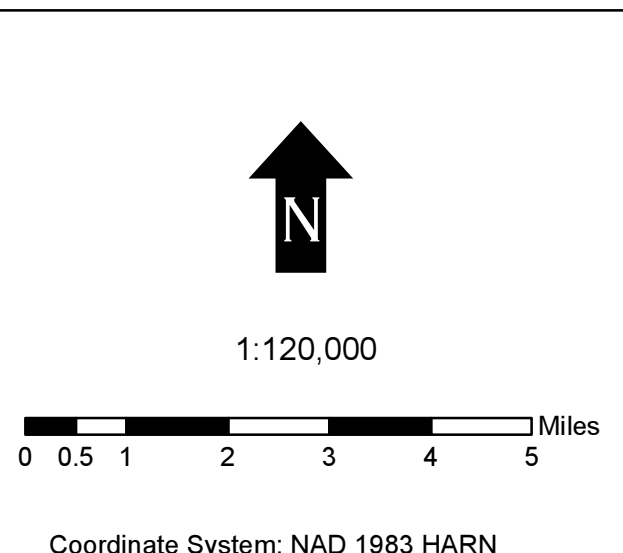
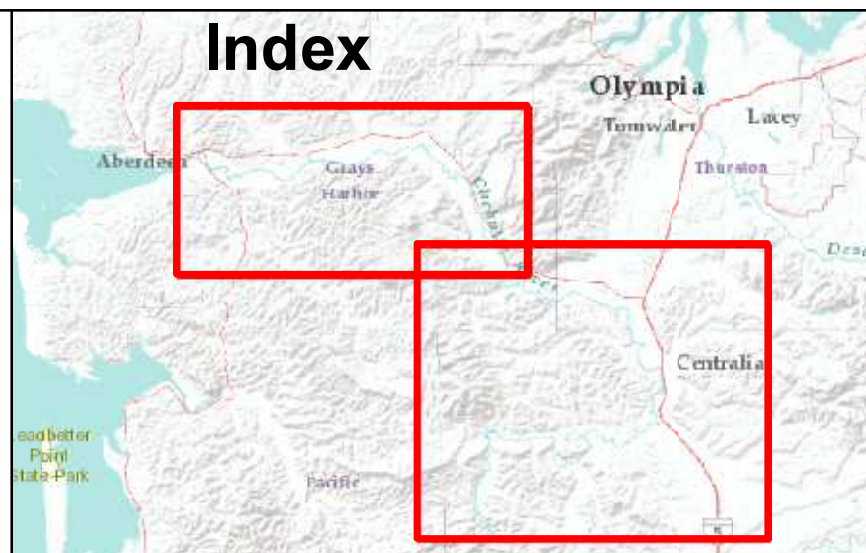


Water Depth (ft)



Note: Depths in channel are measured above the water surface at the time the LiDAR data was gathered.



Chehalis River Flooding December 3 - 7, 2007



Chehalis River Basin
Flood Authority

Date: 8/11/2017

Coordinate System: NAD 1983 HARN
StatePlane Washington South FIPS 4602 Feet

Sources: Esri, DeLorme, USGS, NPS, Esri, USGS, NOAA