


**FRIENDS OF THE EAST FORK
LEWIS RIVER SYSTEM**



**A 501(c)3 Non-Profit Org.
Since 1993**



Working together to restore & conserve our waters

**GOAL: ENHANCE THE EAST FORK
THROUGH EDUCATION & ADVOCACY
OVER 27 YEARS OF PROGRAMS &
STREAM & WATERSHED PROJECTS!**



Working together to restore & conserve our waters

53 MAIN STREAM & TRIBUTARY PROJECTS

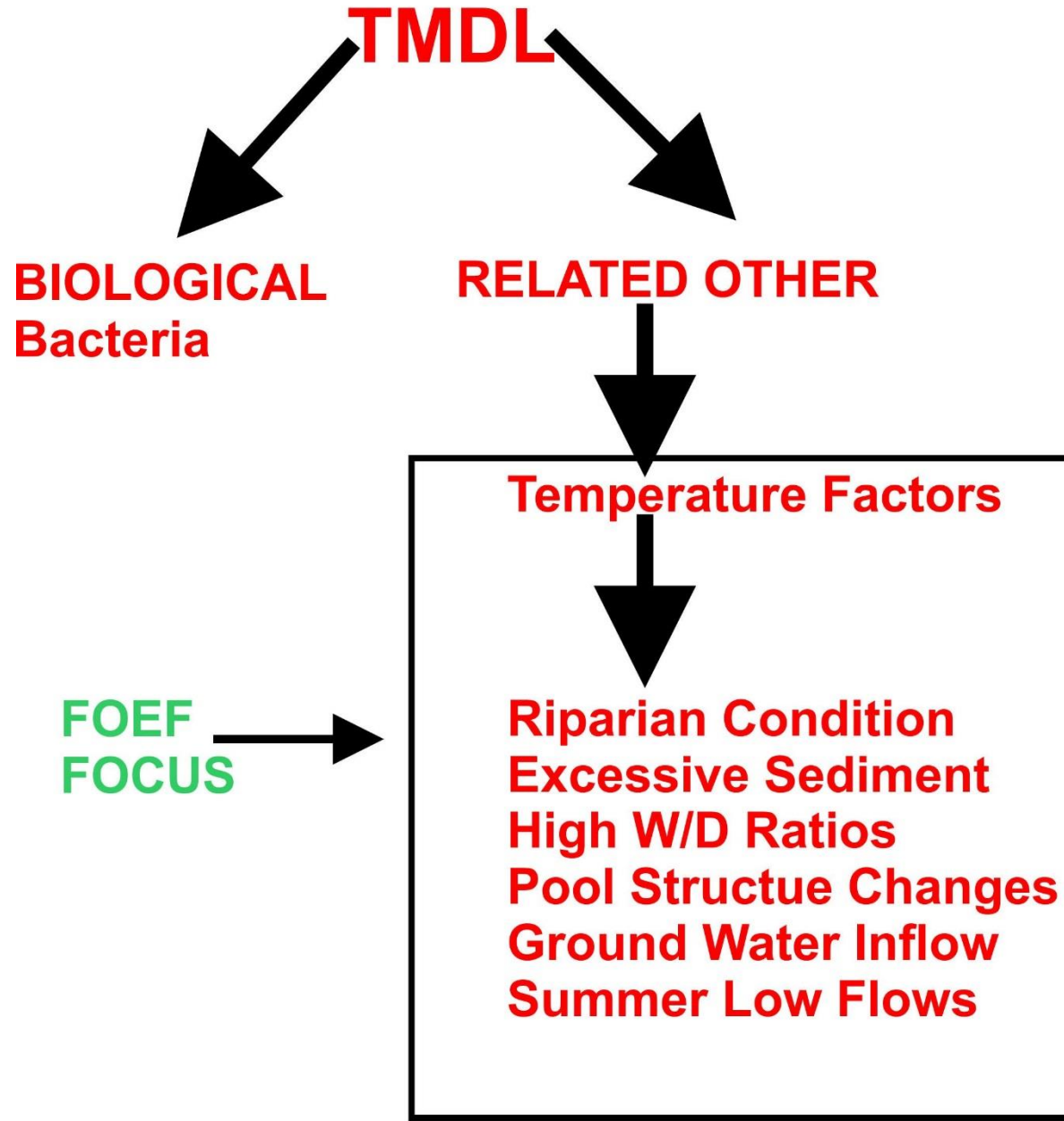
PROJECTS FROM USGS RIVER MILE (RM) 4,

JUST ABOVE LA CENTER WA, TO RM 39

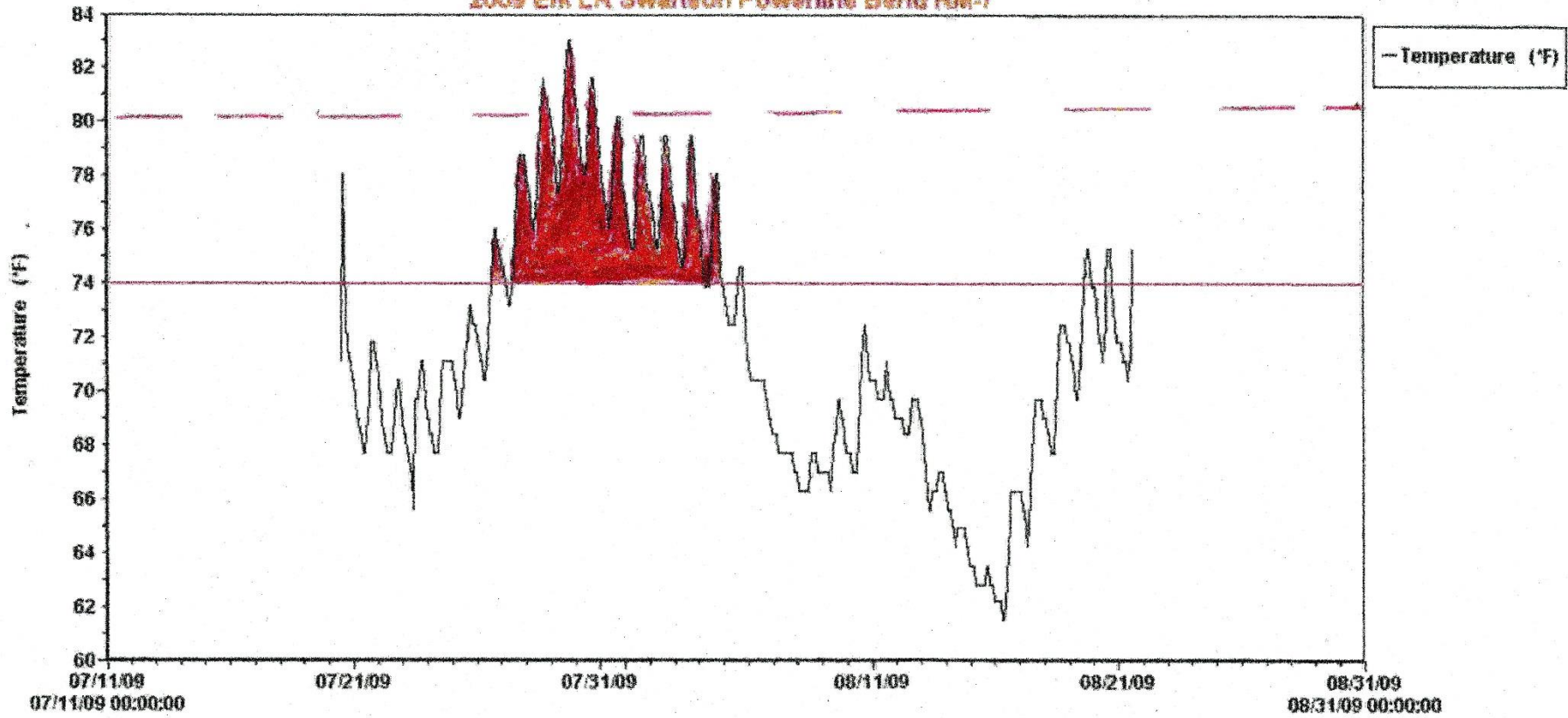
ON GREEN RIVER ---A TRIBUTARY IN THE

USFS GIFFORD PINCHOT NF

TMDL WATER QUALITY PROGRAM COMPONENTS



2009 ER: LR Swanson Powerline Band RM-7



FOEF PROJECT & MONITORING SUPPORT

**Total Station, Laser, & Levels
Stream Flow Meters
HoBo Temperature Recorders
GoPro Underwater Cameras**

**Drones & Licensed Pilot
Fixed Wing Aircraft (2)
GIS
LiDAR
Aerial Photography
USGS 79 Yrs. Of Gage Data**



**DRONE FLIGHT (Photo & Video) OVER RECENT
FOEF IN-STREAM PROJECT – 2017/2018**

PROFESSIONAL & VOLUNTEER SUPPORT

Dr. Barry Southerland, Hydrologist &
Geomorphologist

Dr. Carl Burger, Fisheries Scientist

Dr. Dave Rosgen, Hydrologist

Dr. Frank Reckendorf, Fluvial Geomorphologist

James Byrn, Retired WA F&W Fish Biologist

Russ Lawrence, Stream Engineer &
Geomorphologist

VOLUNTEERS

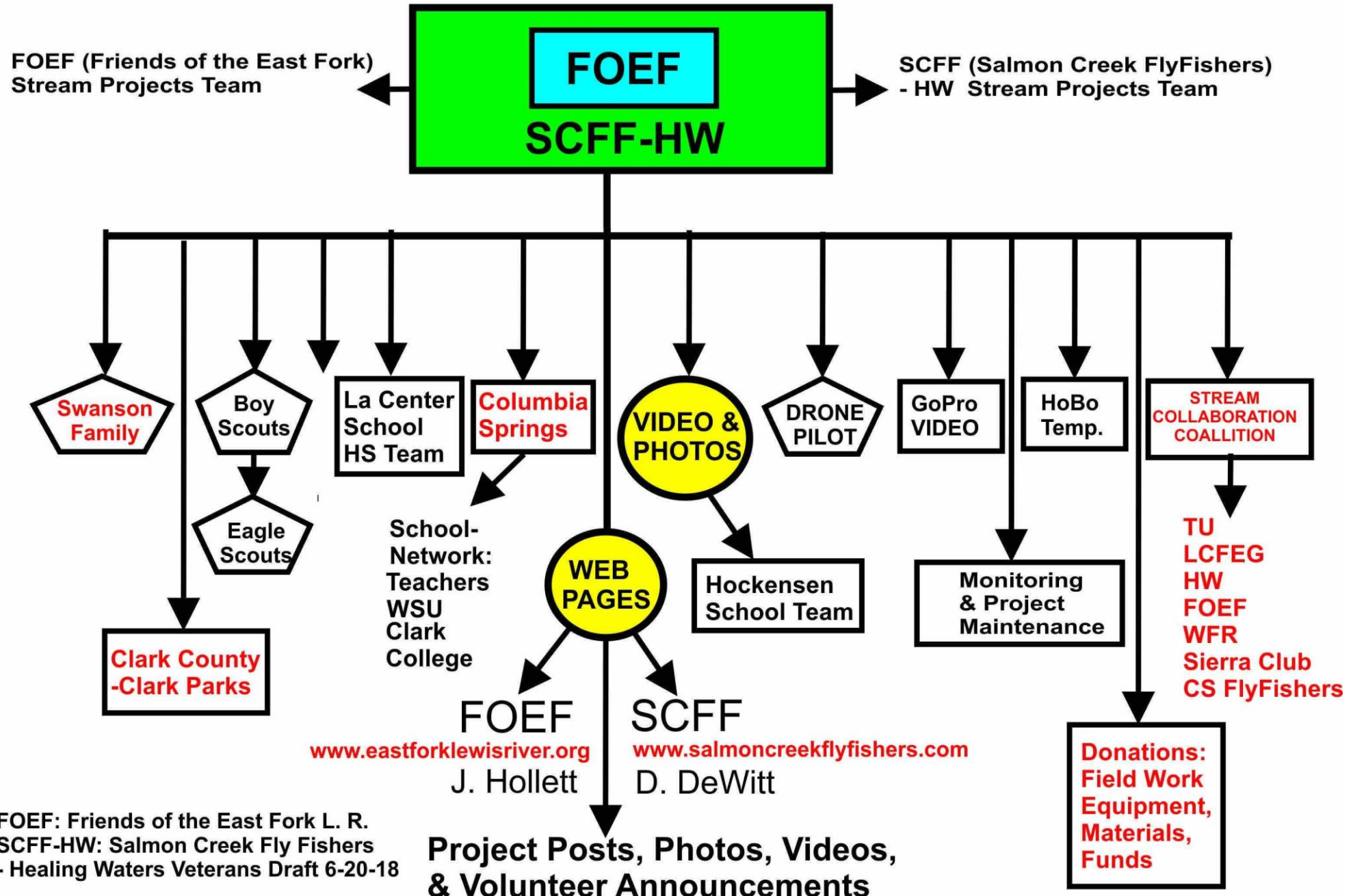
Healing Waters Veterans Group

Local College Graduates


FOEF Members

STREAM CONSERVATION ACTION CONNECTIONS

Programs, Projects, & Support



FRIENDS OF THE
EAST FORK
LEWIS RIVER



Working together to restore & conserve our waters

WEB PAGE:

www.eastforklewisriver.org