

SAN JUAN ISLANDS



SJI-GRP REVIEW

MAX GORDON
MARCH 11, 2020

LEGEND

- Major Road
- Natural Park
- Compass
- Natural Area
- Visitor Center
- Point of Interest

0 1000 2000

EXPLORER BOBIVILLE
MAPS © 2010

SJI STATS

Last Updated: 2011

Updated 2-pagers

Revised narrative sections

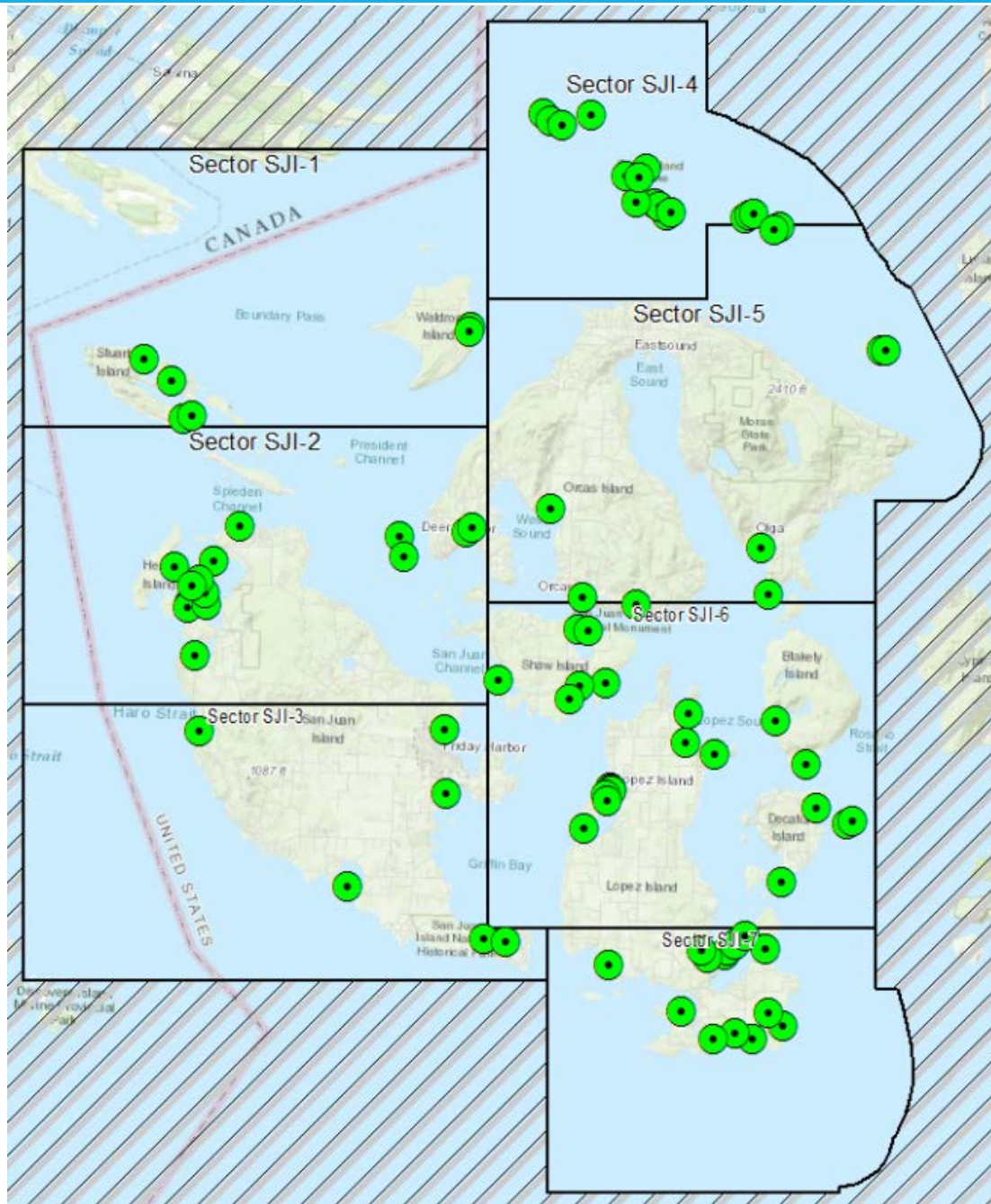
Response Strategies: 70

Major Revisions: 1

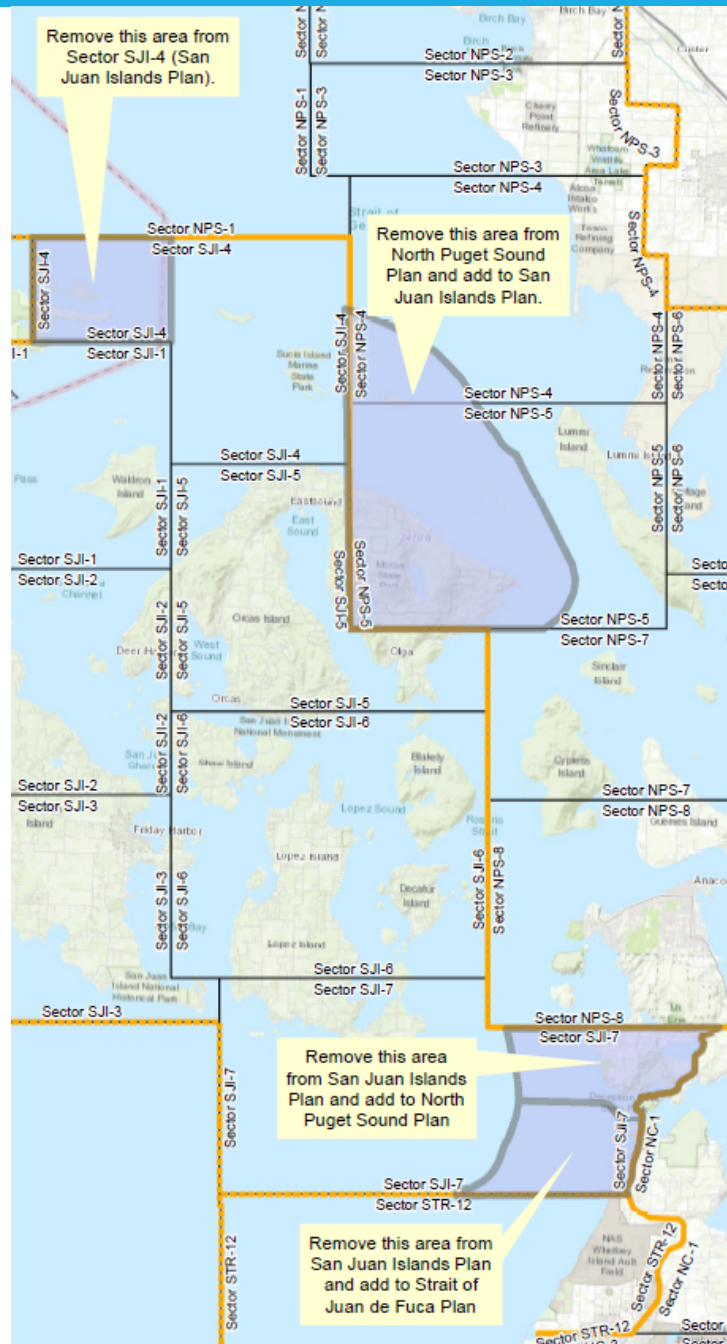
Deleted: 15

Proposed: ~30

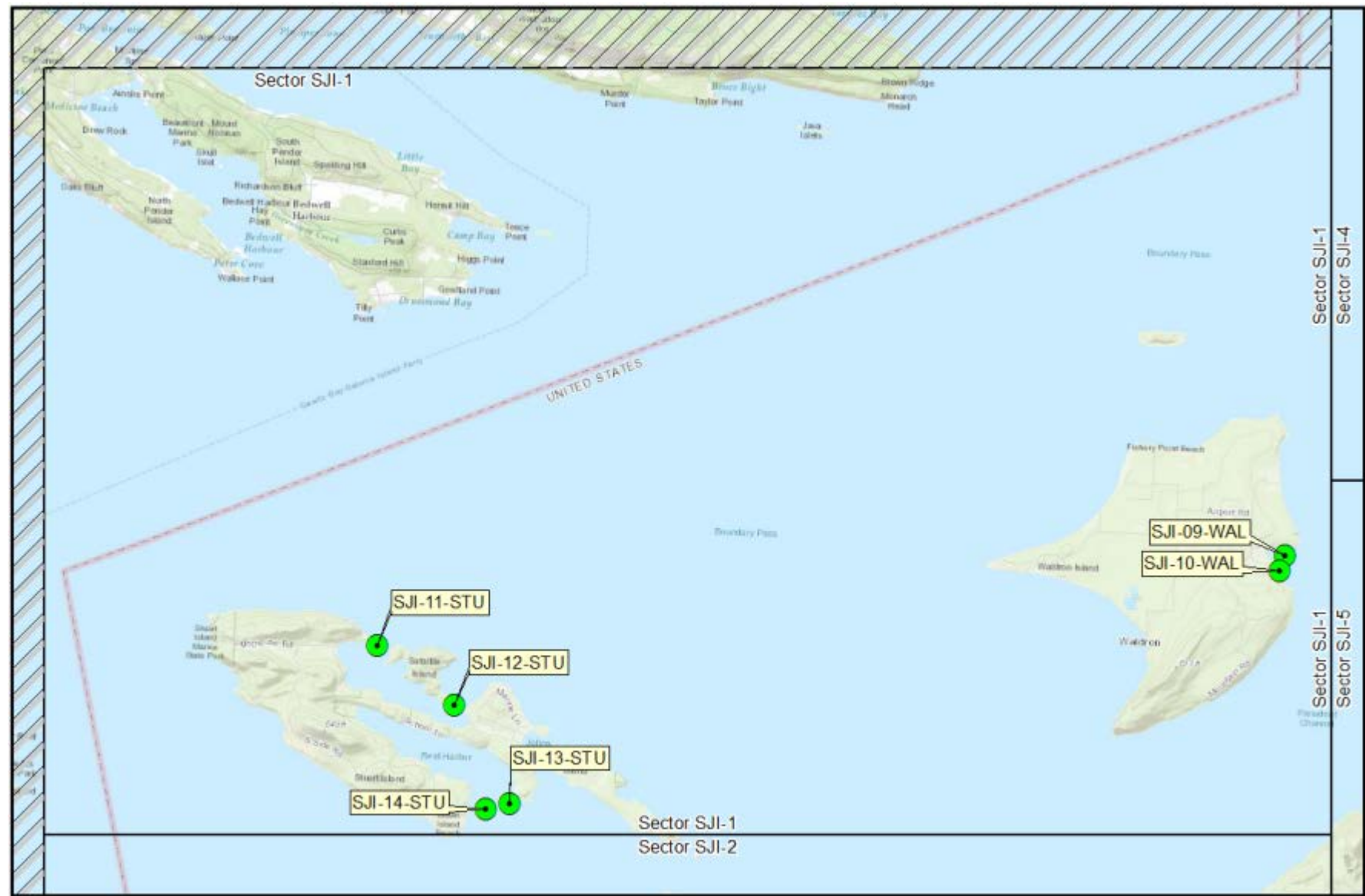
Area Map



Proposed Boundary Changes

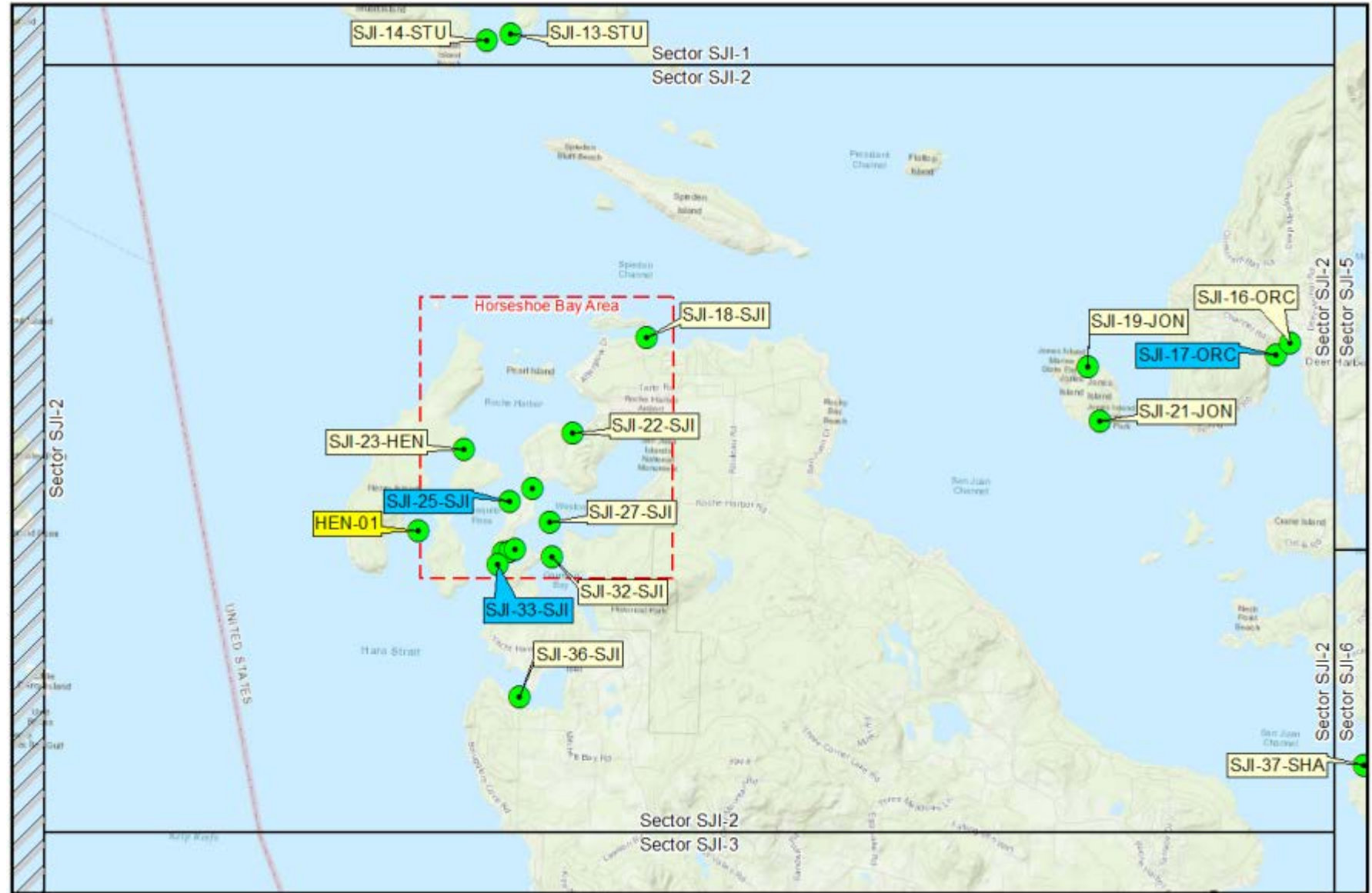


SJI-1



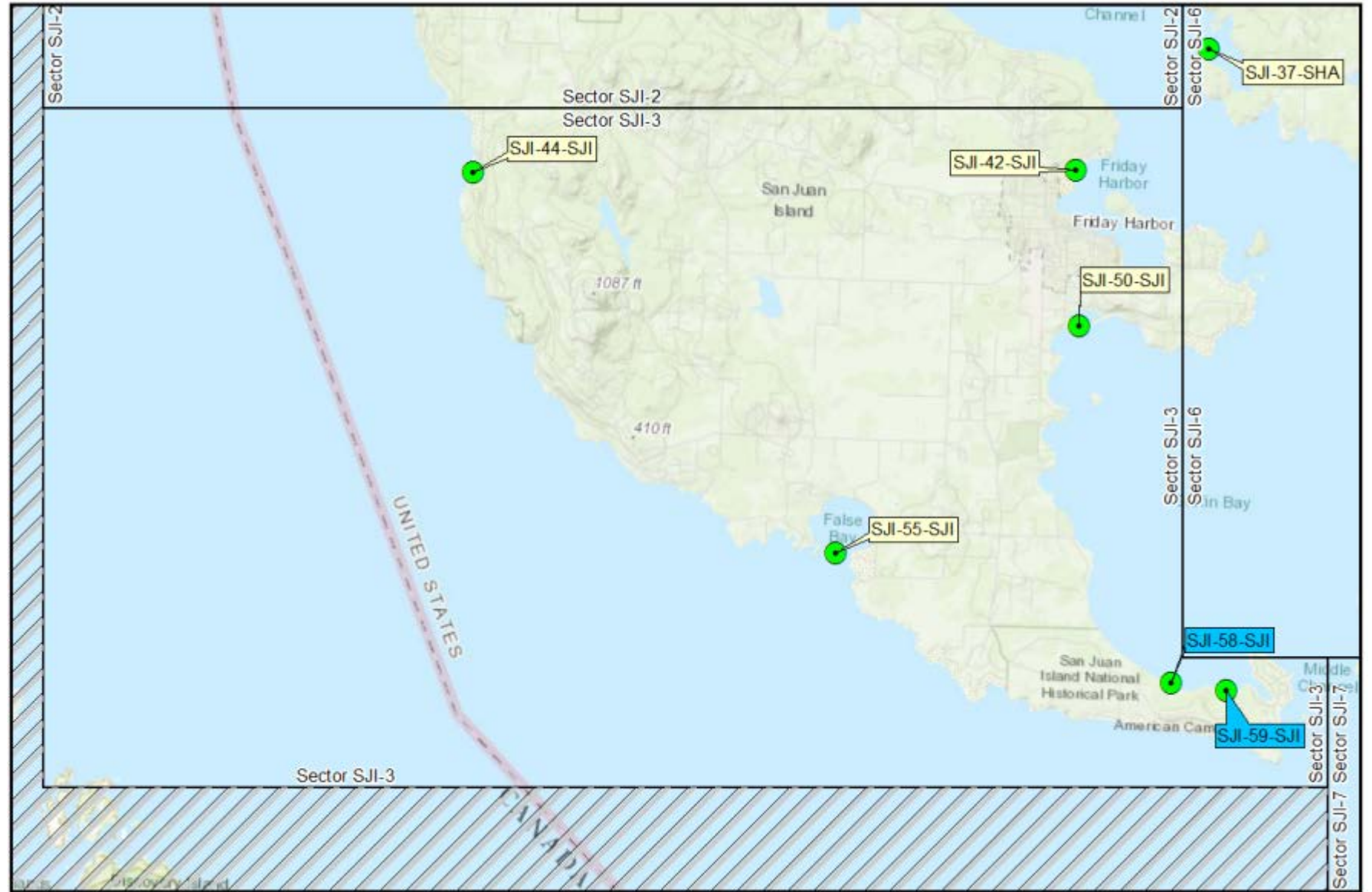


SJI-2



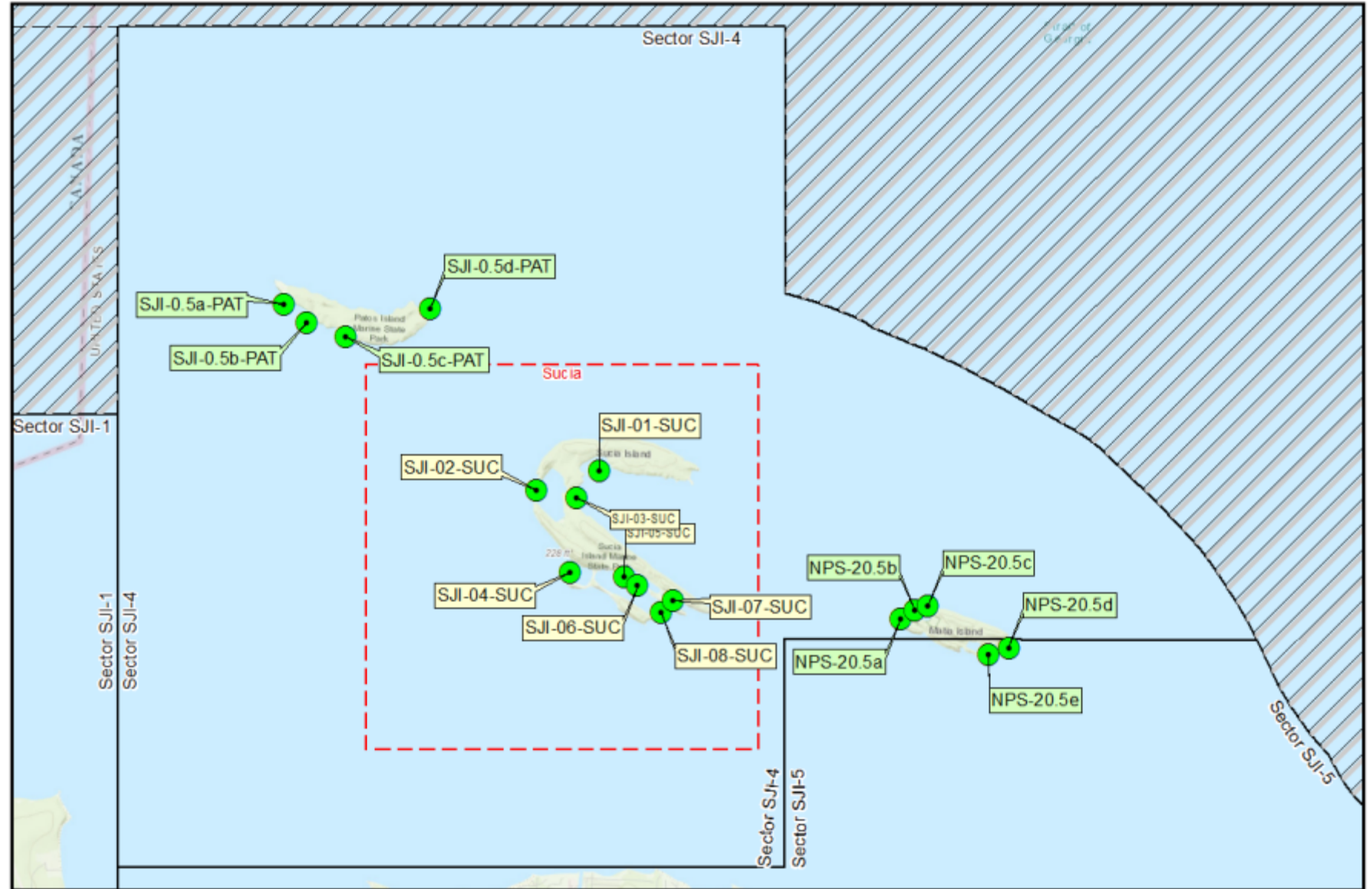


SJI-3



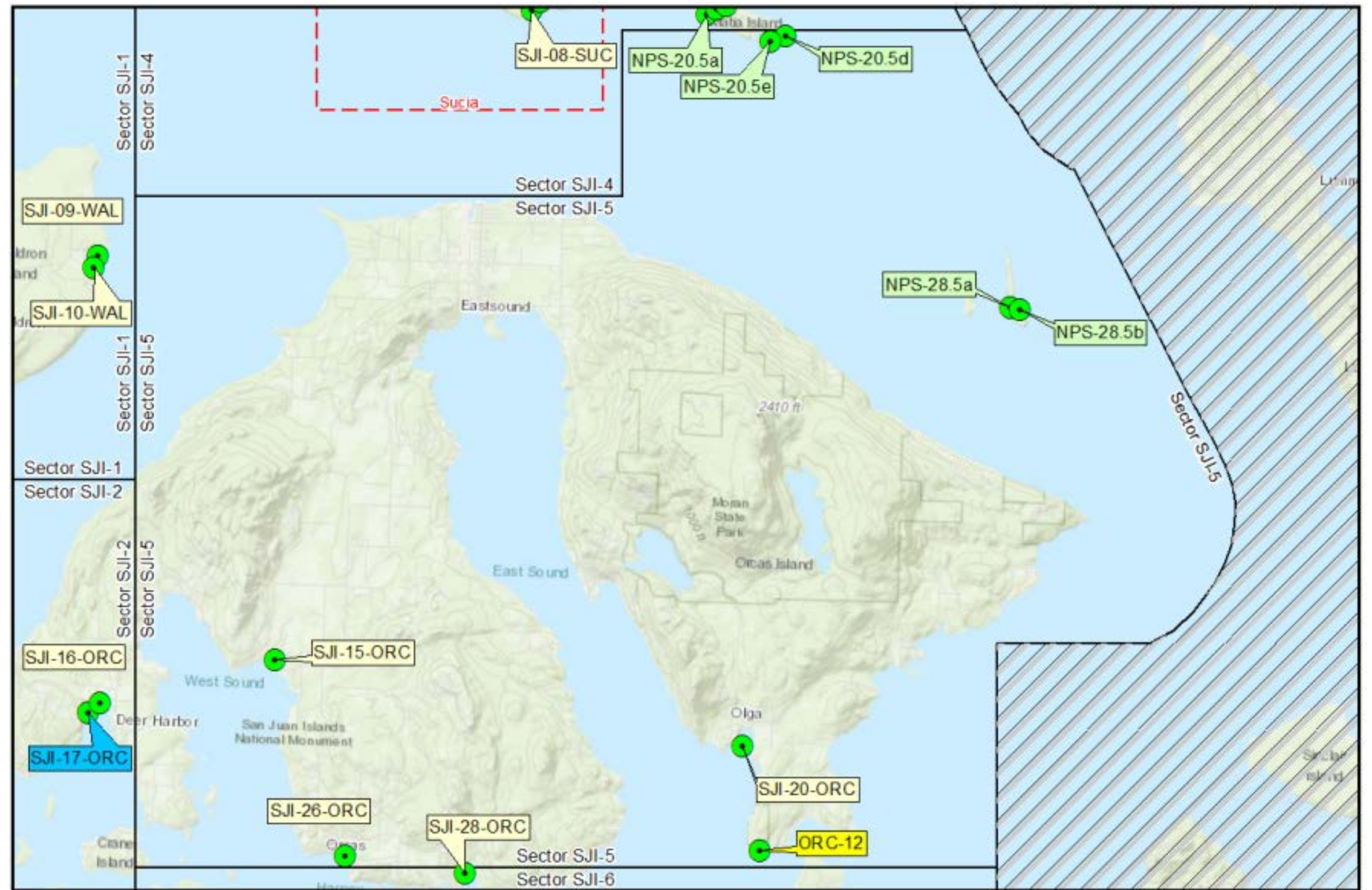


SJI-4





SJI-5

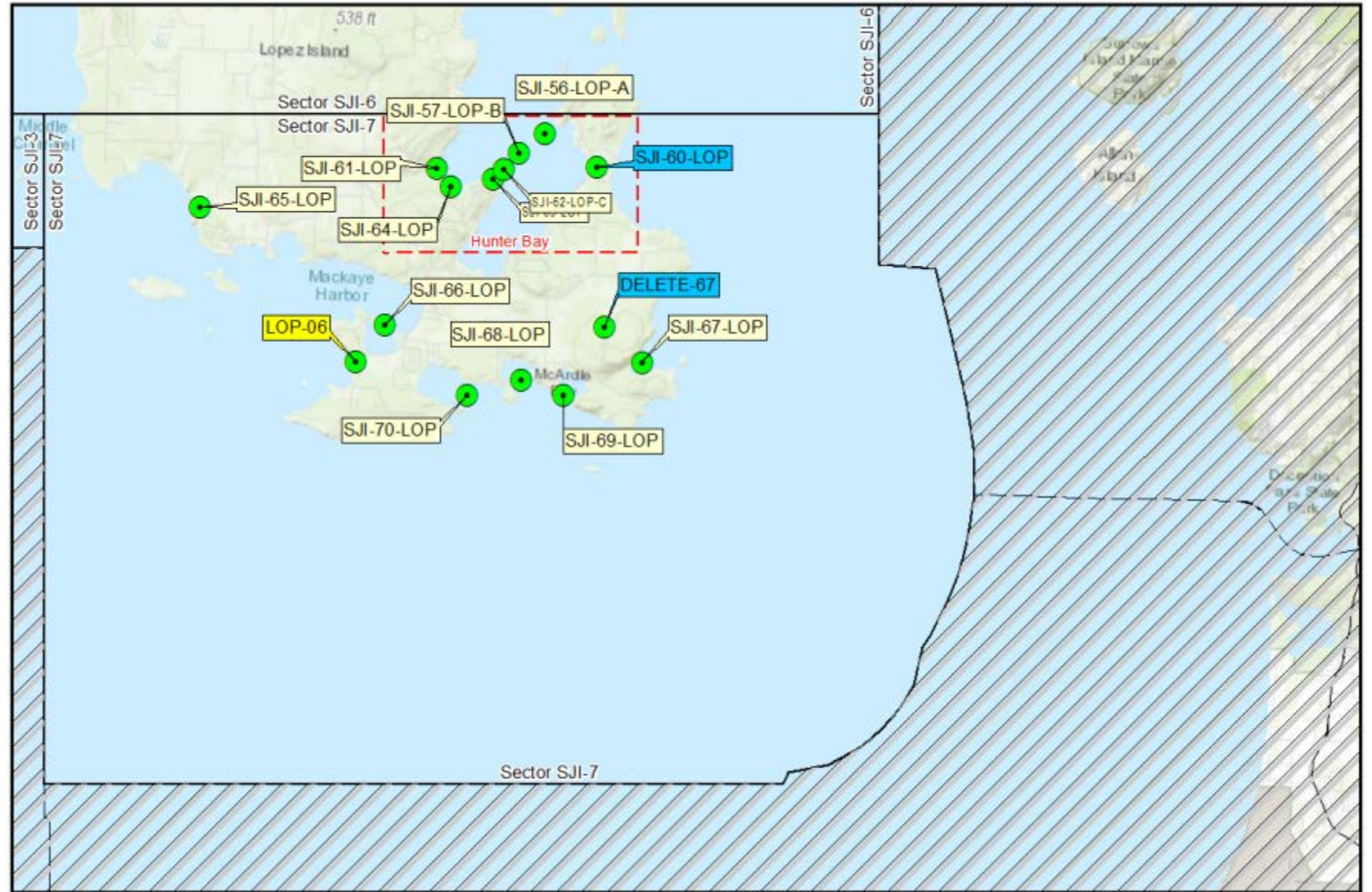





8/18/2016 11:07 AM



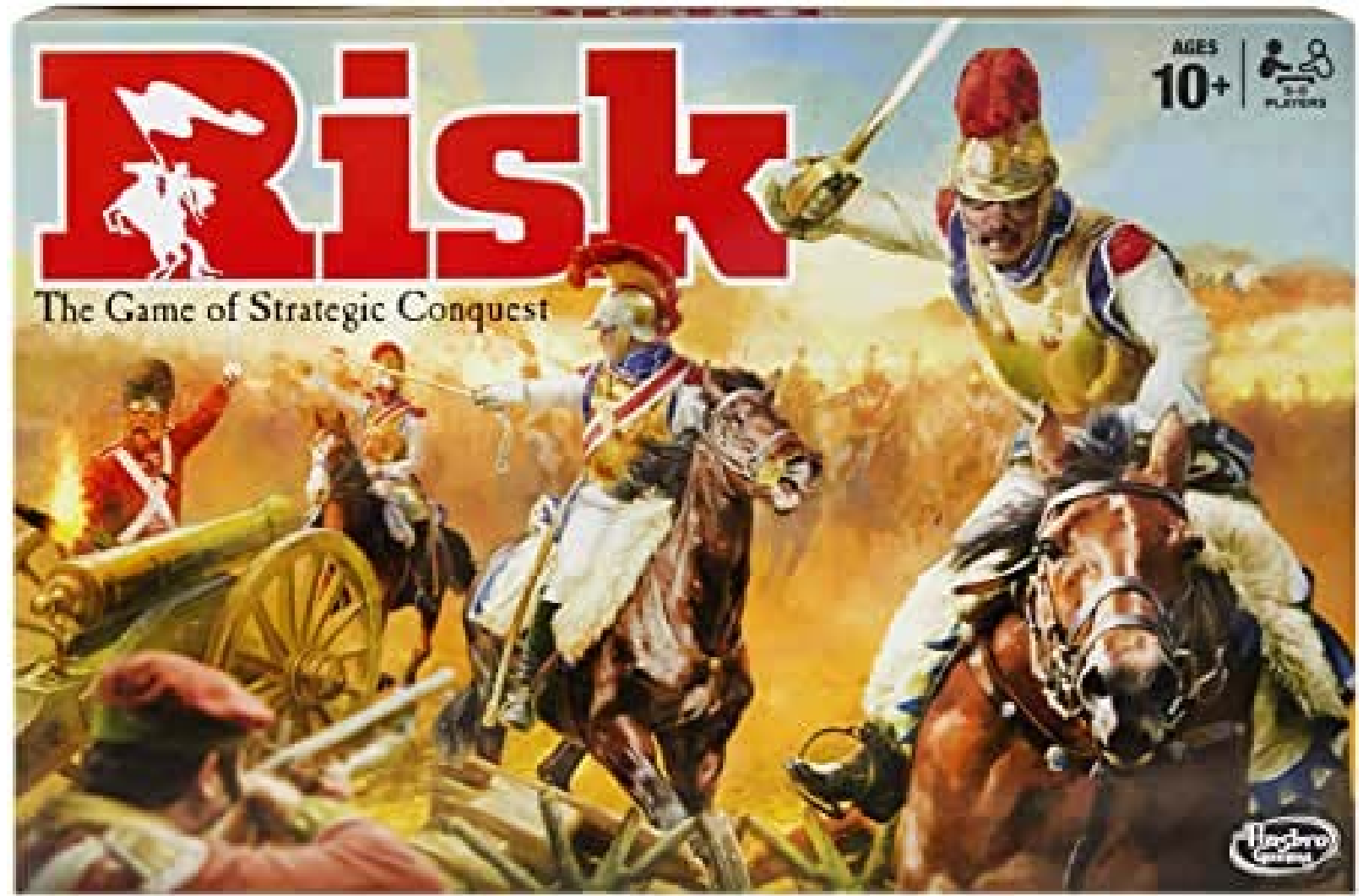
SJI-7



8/18/2016 10:45 AM



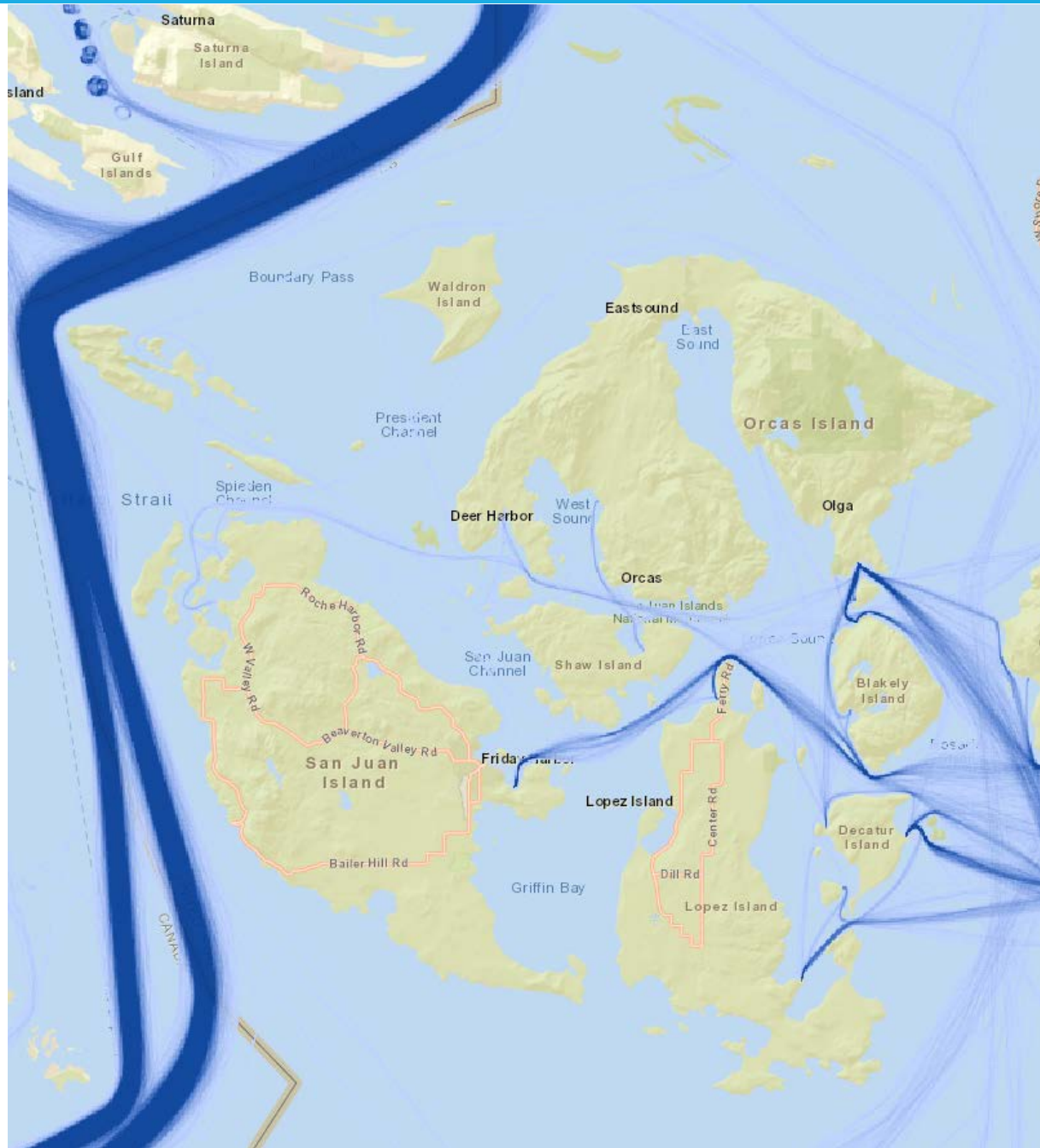
San
Juan
Islands



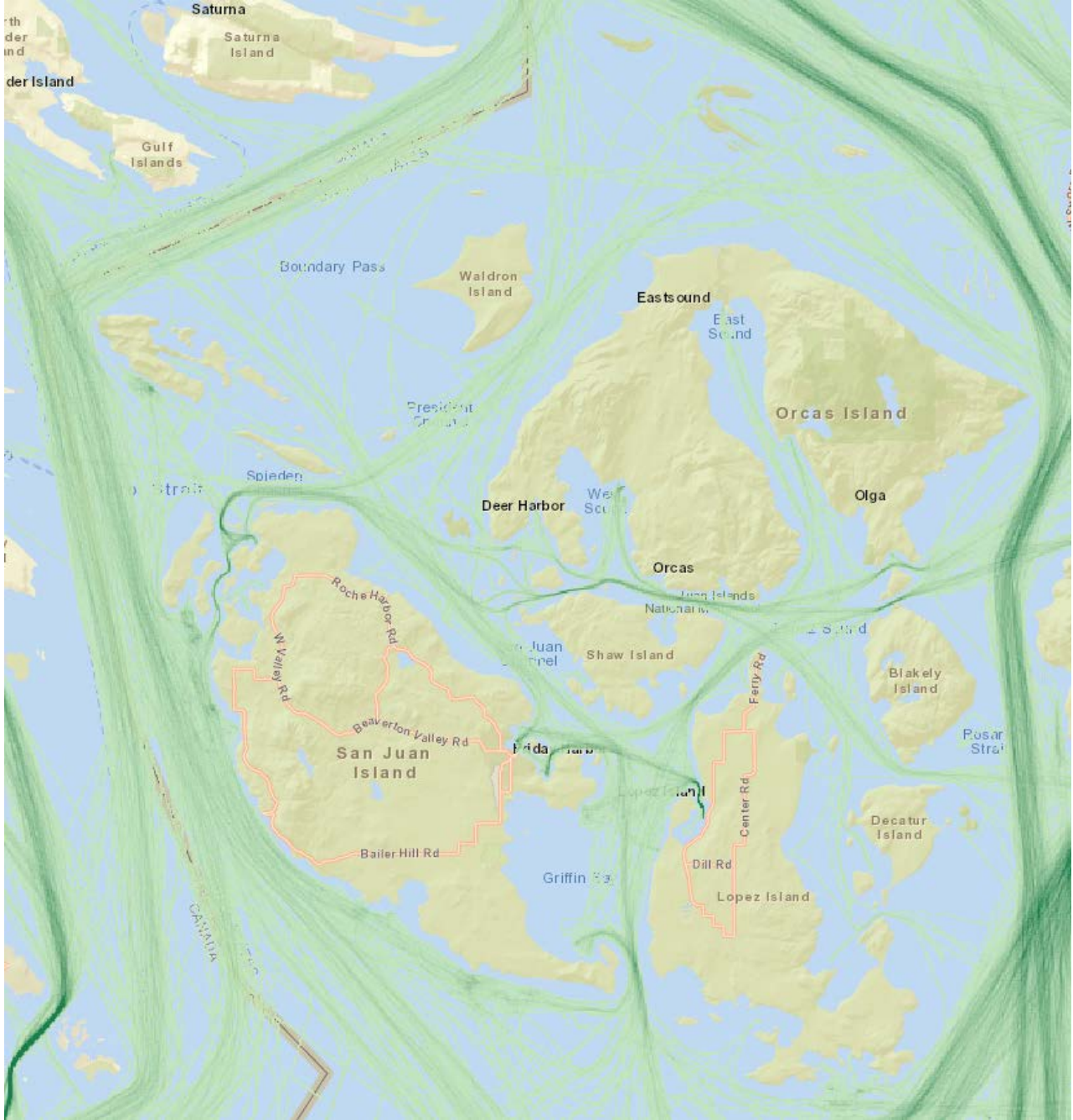
Tanker Vessel Density



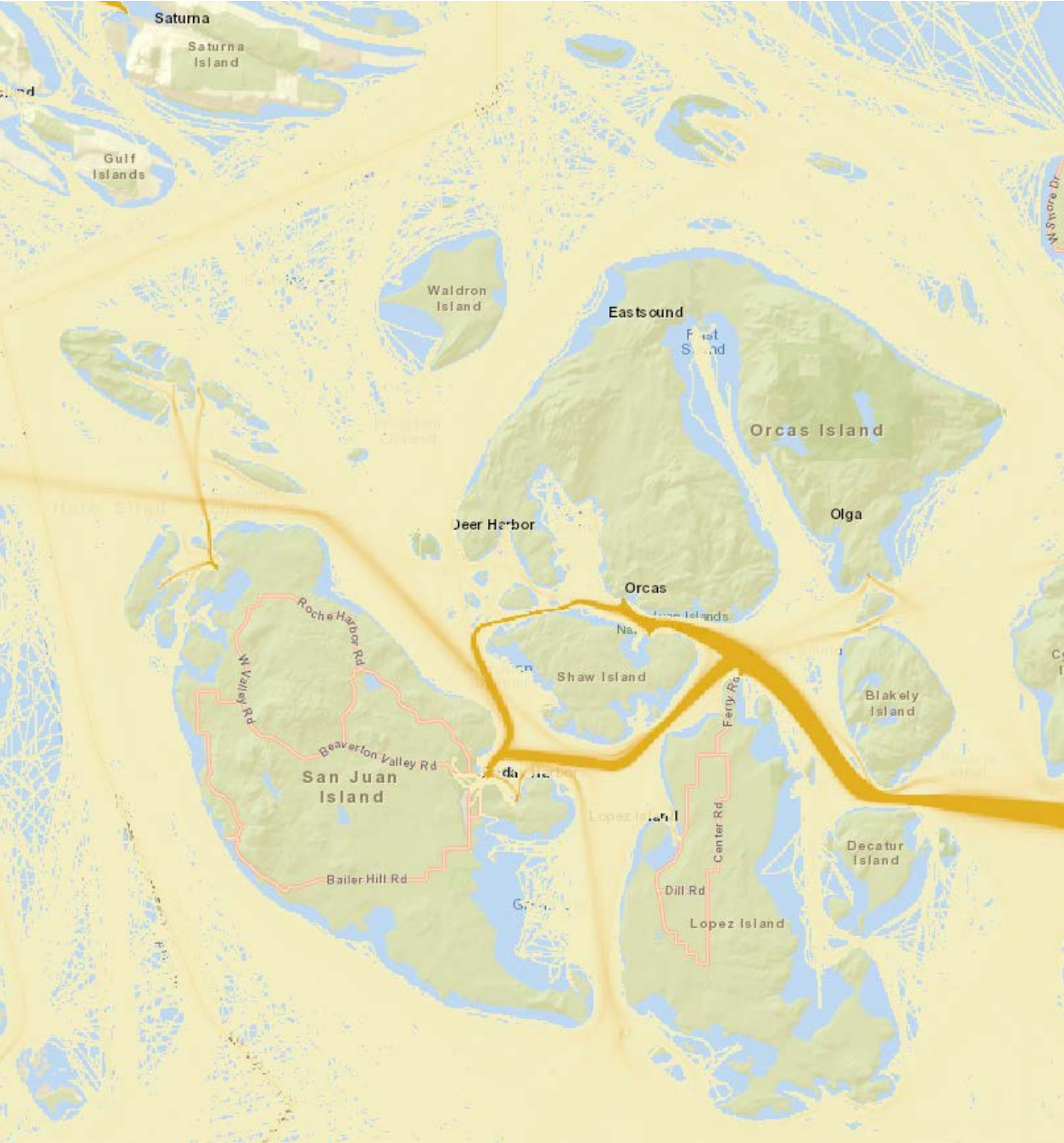
Cargo Vessel Density



Fishing Vessel Density



Passenger Vessel Density



Tug Towing Vessel Density





STRATEGIES

Recommended Changes



SJI-46-LOP Fisherman Bay

- Strategy: exclusion, 1000 ft
- Issues/Concerns: backup strategies inside the bay
- Recommendations: one line instead of two staggered lines





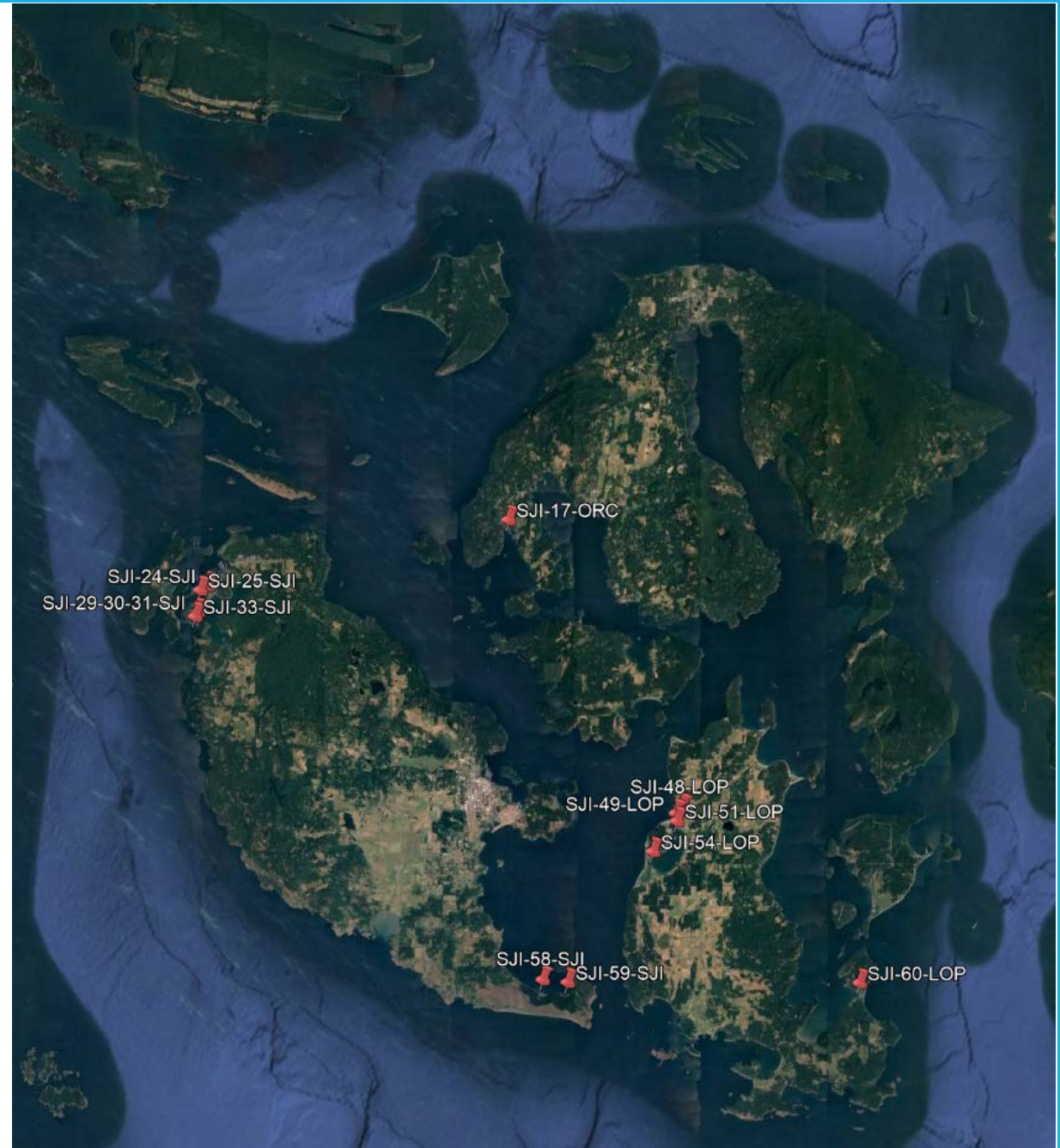
STRATEGIES

Recommended Removal



Deleted Strategies by Island:

- Lopez: 6
- Orcas: 1
- San Juan: 8



SJI-17-ORC Deer Harbor



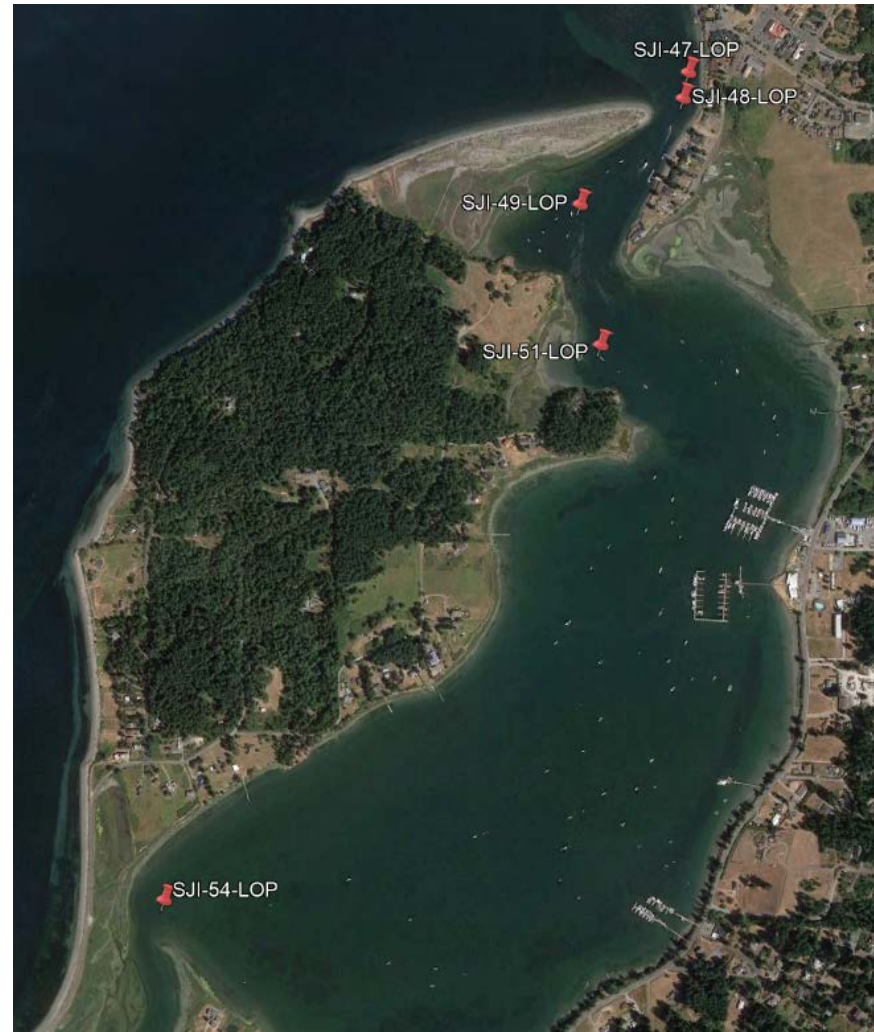
SJI-24-25-SJI White Point



SJI-29-30-31-33-SJI Horseshoe Bay



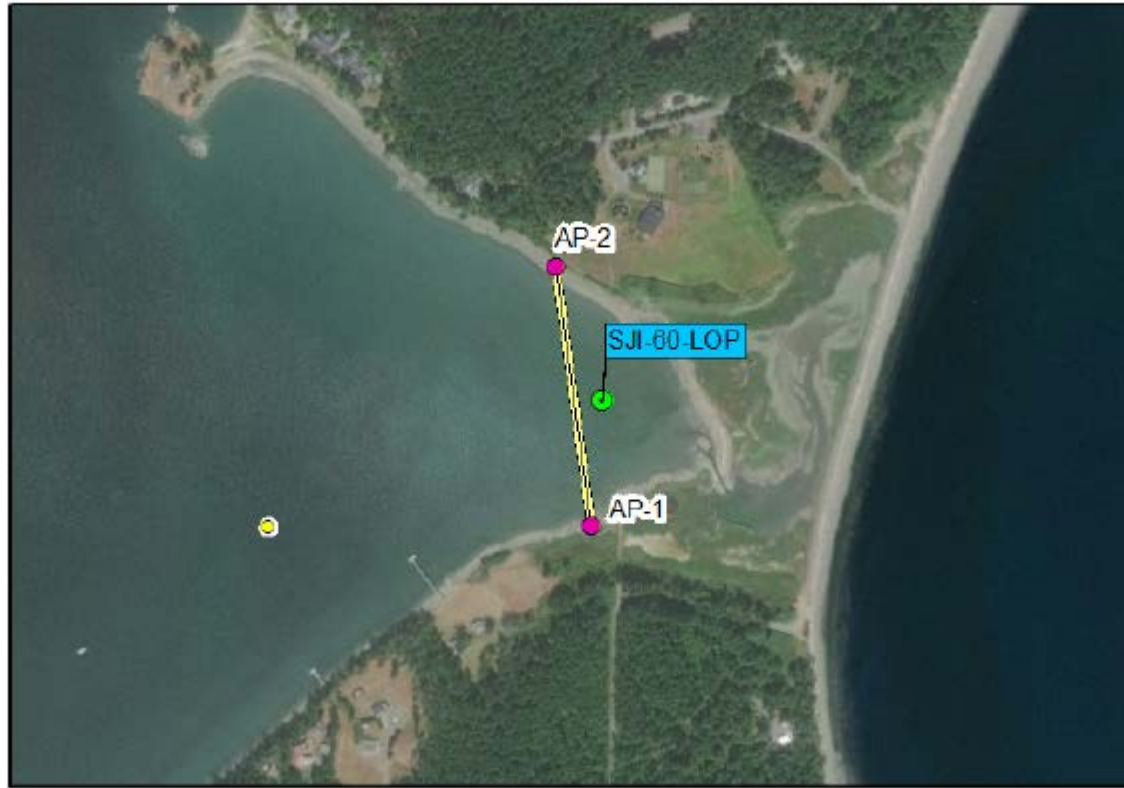
SJI-47-48-49-51-54-LOP Fisherman Bay



SJI-58-59-SJI Griffin Bay



SJI-6o-LOP Mud Bay





STRATEGIES

Proposed



New Strategies by Island:

- Blakely: 2
- Clark: 2
- Decatur: 3
- Henry: 1
- Lopez: 1
- Matia: 5
- Orcas: 9
- Patos: 4
- San Juan: 5



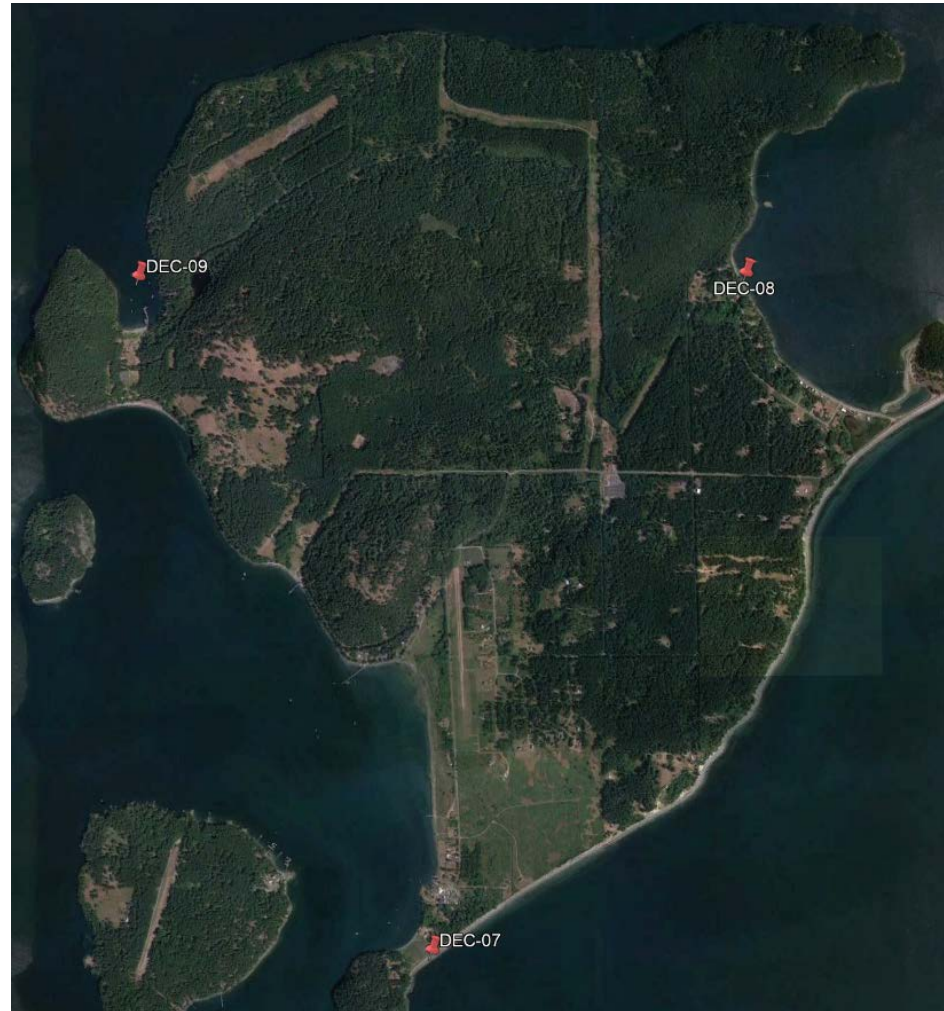
Two Strategies on Blakely Island



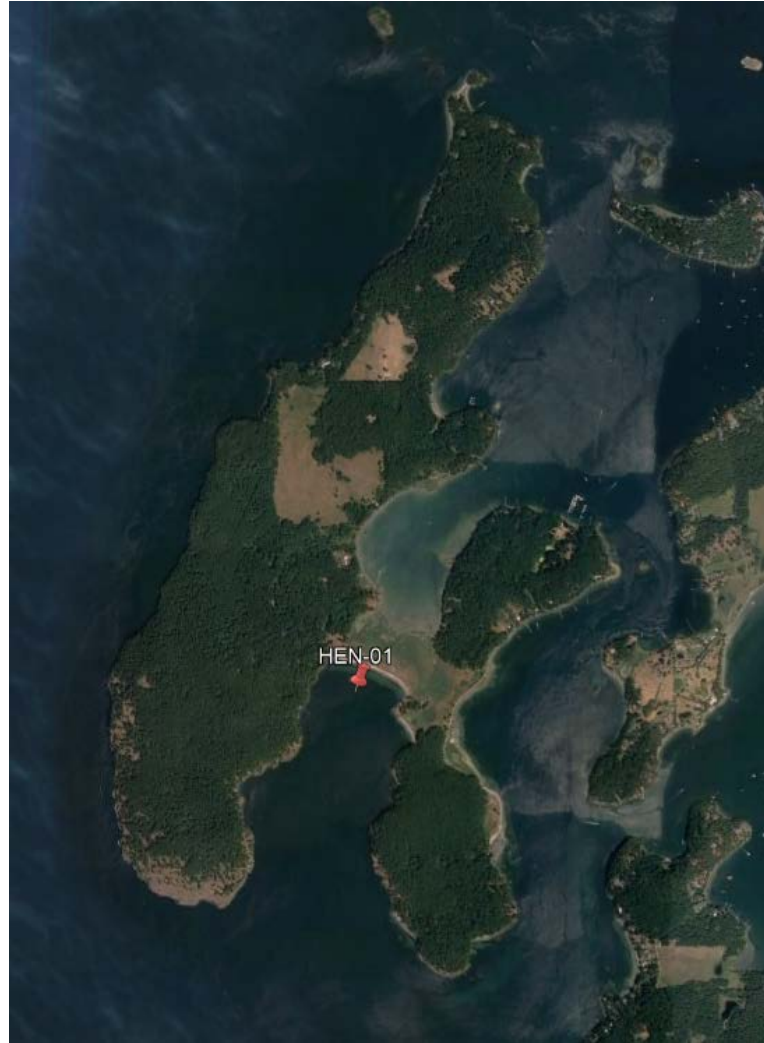
Two Strategies on Clark Island




Three Strategies on Decatur Island



One Strategy on Henry Island



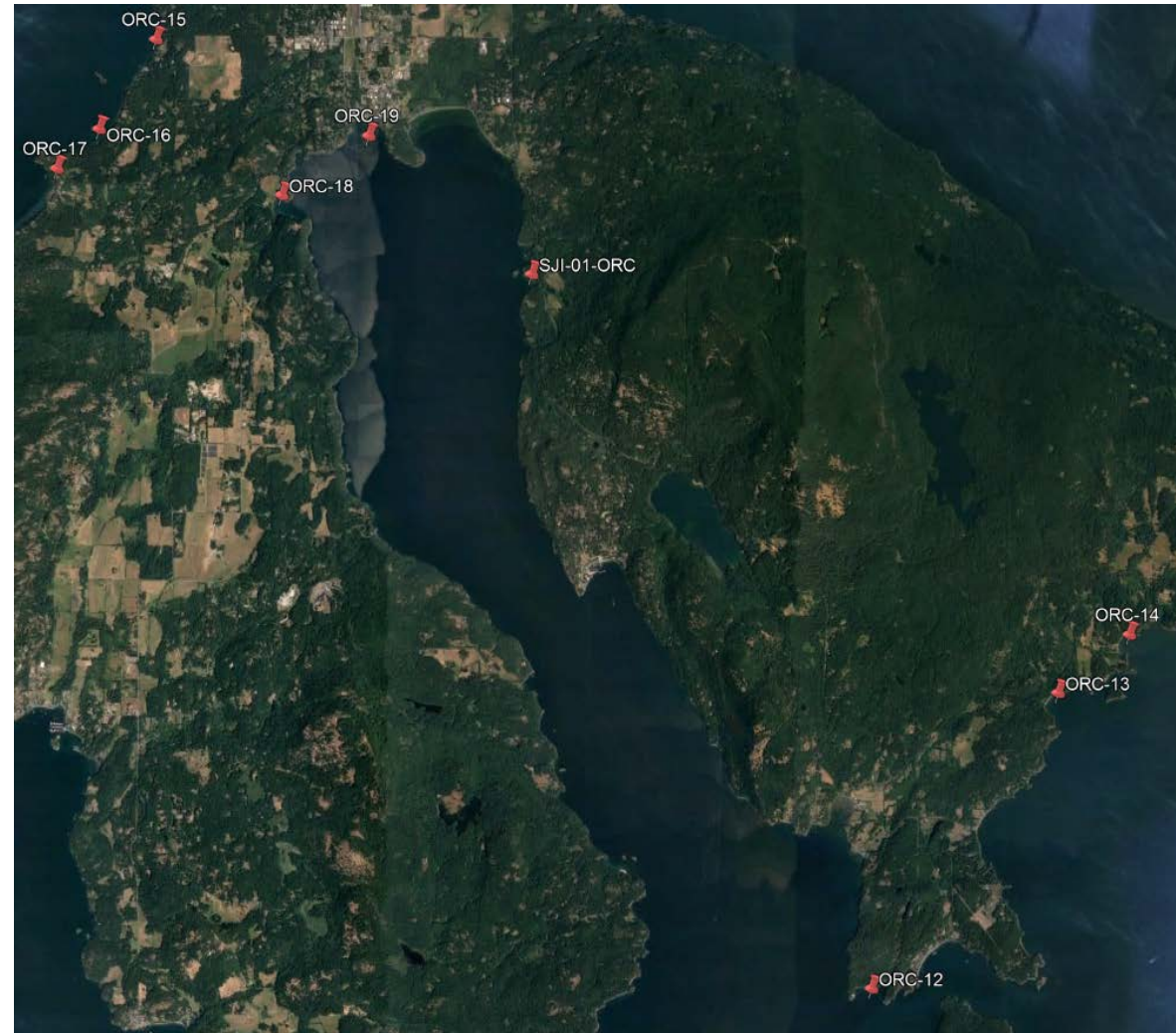
One Strategy on Lopez Island



Five Strategies on Matia Island



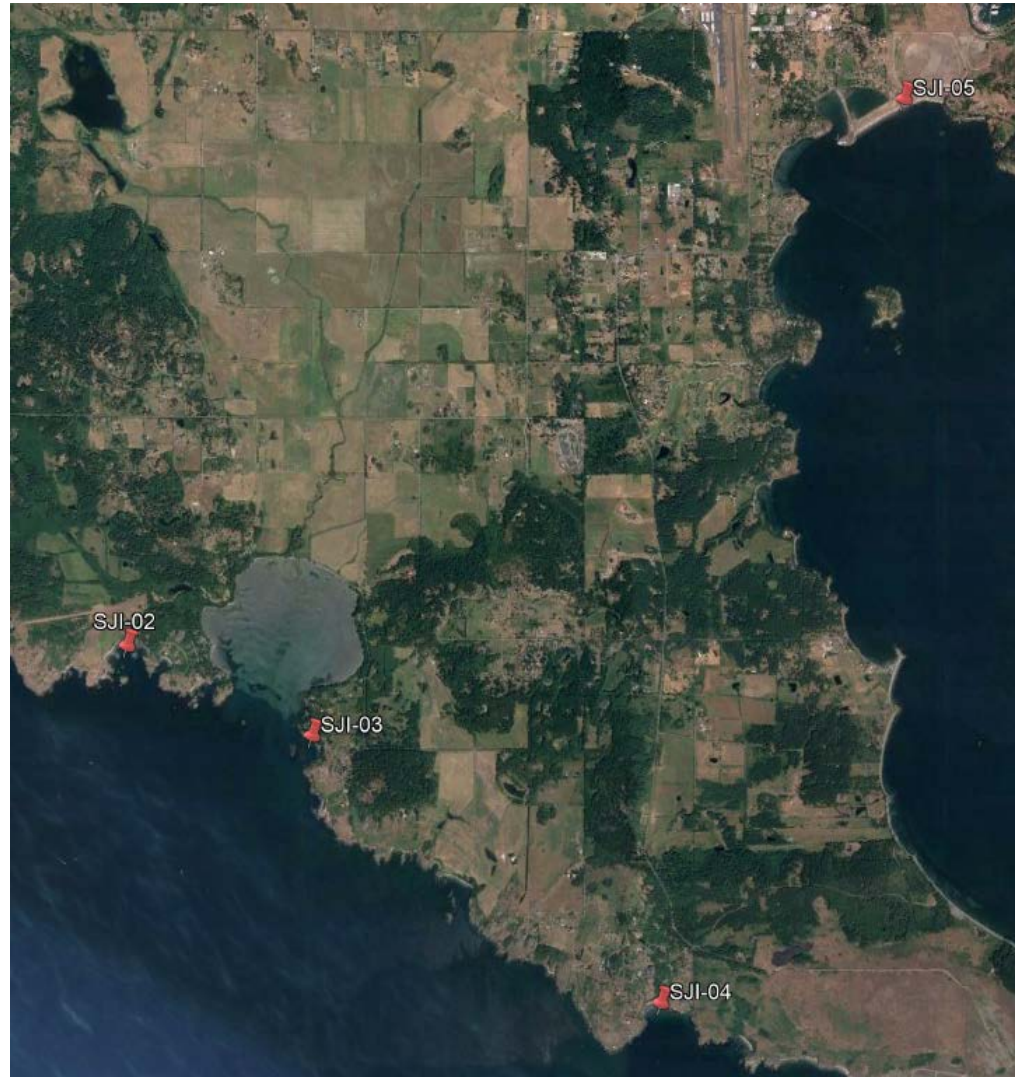
Nine Strategies on Orcas Island



Four Strategies on Patos Island



Four Strategies on San Juan Island



Logistics

All response strategies assigned to two SA/BLs from NPS planning area:

- Fisherman's Cove on Lummi Reservation
- Washington Park in Anacortes



Renaming Strategies

Island	Number of Strategies	Range of Numbers	
Lopez	15	1	19
Orcas	14	20	39
San Juan	14	40	59
Sucia	8	60	69
Shaw	6	70	79
Decatur	5	80	89
Stuart	4	90	99
Blakely	2	100	109
Henry	2	110	119
James	2	120	129
Jones	2	130	139
Waldron	2	140	149



PRIORITY TABLES



Current Picture





The End

NC-A Deception Pass

Implementation Priority	Strategy Number
1	NC-1
2	NC-2
3	NC-3
4	NC-4
5	NC-11
5	NC-5
6-8	NC-6.1, 6.2, 6.3
9-11	NC-10 10.1,10.2,10.3?
8	NC-12
9	NC-12.1 (New Dugwalla Salt Marsh)

- Recommended by WDFW

