

List of Figures

Figure 1: Shoreline Jurisdiction

Figure 2: 100 Year Floodplain & Wetlands

Figure 3: Soils

Figure 4: Land Cover

Figure 5: Shoreline Modification

Figure 6: Water Quality 303(d) Listed Waterbodies

Figure 7: Shoreline Barriers

Figure 8: WDFW Priority Habitat Fish Species

Figure 9: Reaches

Figure 10: WDFW Priority Habitat Wildlife

Figure 11: Nearshore Vegetation

Figure 12: Public Land

Figure 13: Contaminated Sites

Figure 14: Zoning

Figure 15: Geological Hazards









Figure 16: Public Access



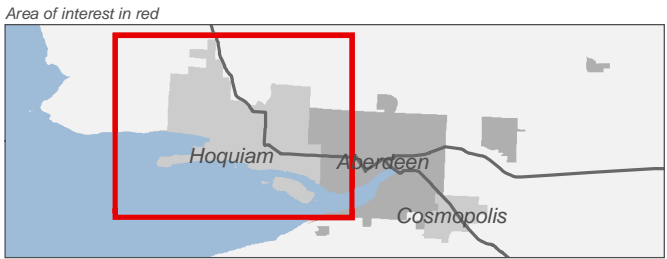
Shoreline Jurisdiction

Figure 1.1: Hoquiam

Date: 7/21/2014

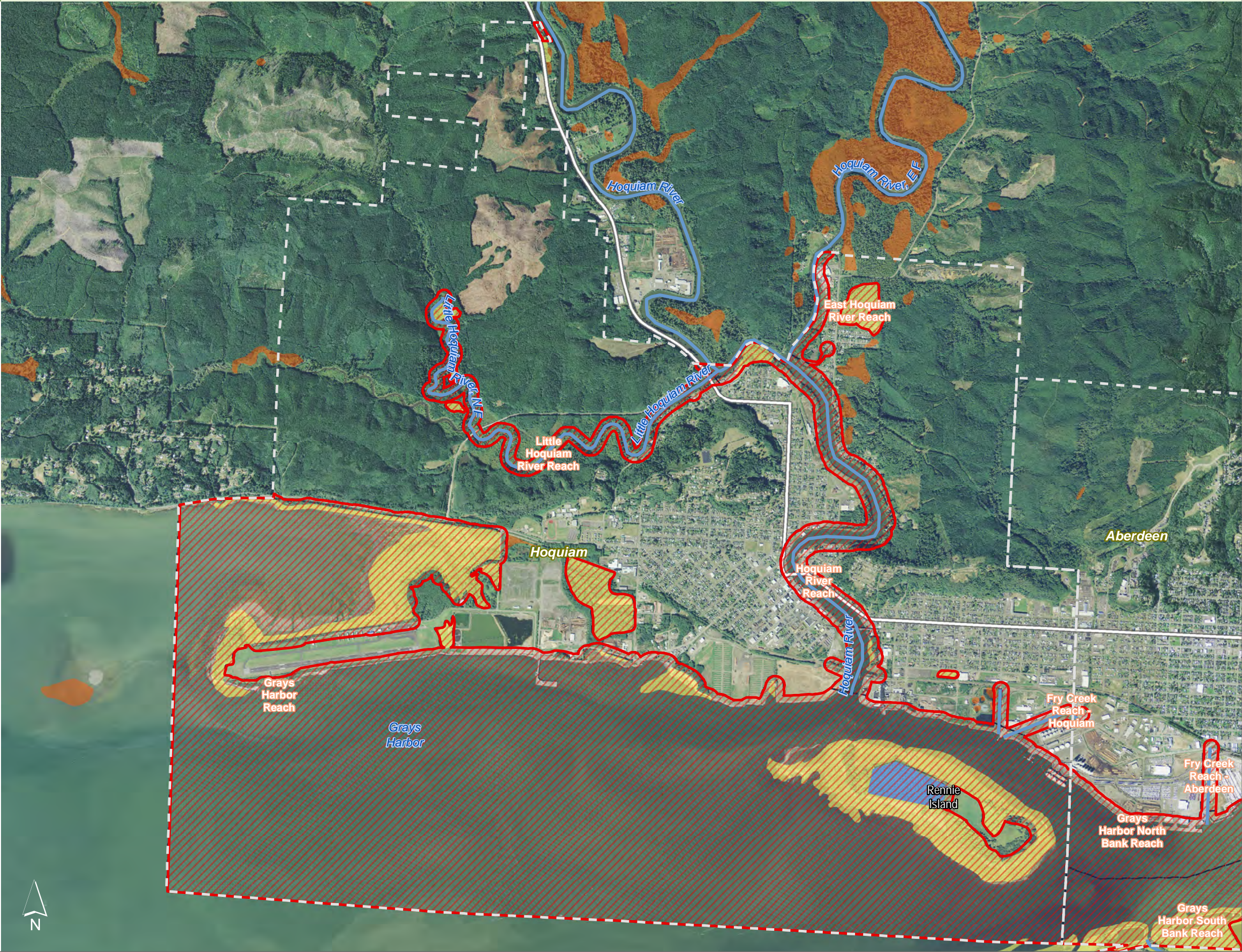
-  Preliminary Shoreline Jurisdiction
-  Reaches
-  City Boundary
-  Associated NWI Wetland
-  Potentially Associated NWI Wetland
-  SMA Rivers
-  SMA Lakes
-  Highways

0 0.25 0.5 Miles
1:33,000



Source: Grays Harbor County, USFWS NWI (2011), FEMA Preliminary DFIRM (2013), WA DNR, WSDOT, DOE, NRCS NAIP (2013)









Shoreline jurisdiction boundaries depicted on this map are approximate. They have not been formally delineated or surveyed and are intended for planning purposes only. Additional site-specific evaluation may be needed to confirm/verify information shown on this map.



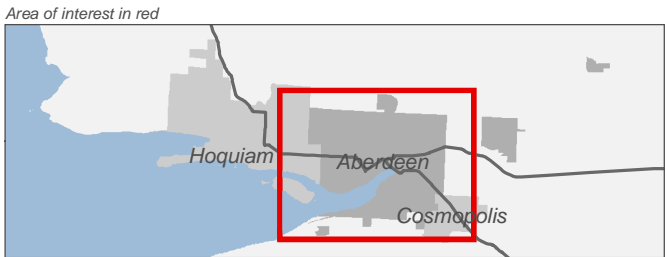
Shoreline Jurisdiction

Figure 1.2: Aberdeen

Date: 7/21/2014

-  Preliminary Shoreline Jurisdiction
-  Reaches
-  City Boundary
-  Associated NWI Wetland
-  Potentially Associated NWI Wetland
-  SMA Rivers
-  SMA Lakes
-  Highways

0 0.25 0.5 Miles
1:27,000



Source: Grays Harbor County, USFWS NWI (2011), FEMA Preliminary DFIRM (2013), WA DNR, WSDOT, DOE, NRCS NAIP (2013)









Shoreline jurisdiction boundaries depicted on this map are approximate. They have not been formally delineated or surveyed and are intended for planning purposes only. Additional site-specific evaluation may be needed to confirm/verify information shown on this map.



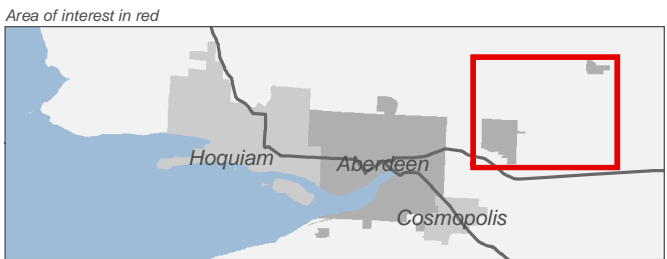
Shoreline Jurisdiction

Figure 1.3: Aberdeen

Date: 7/21/2014

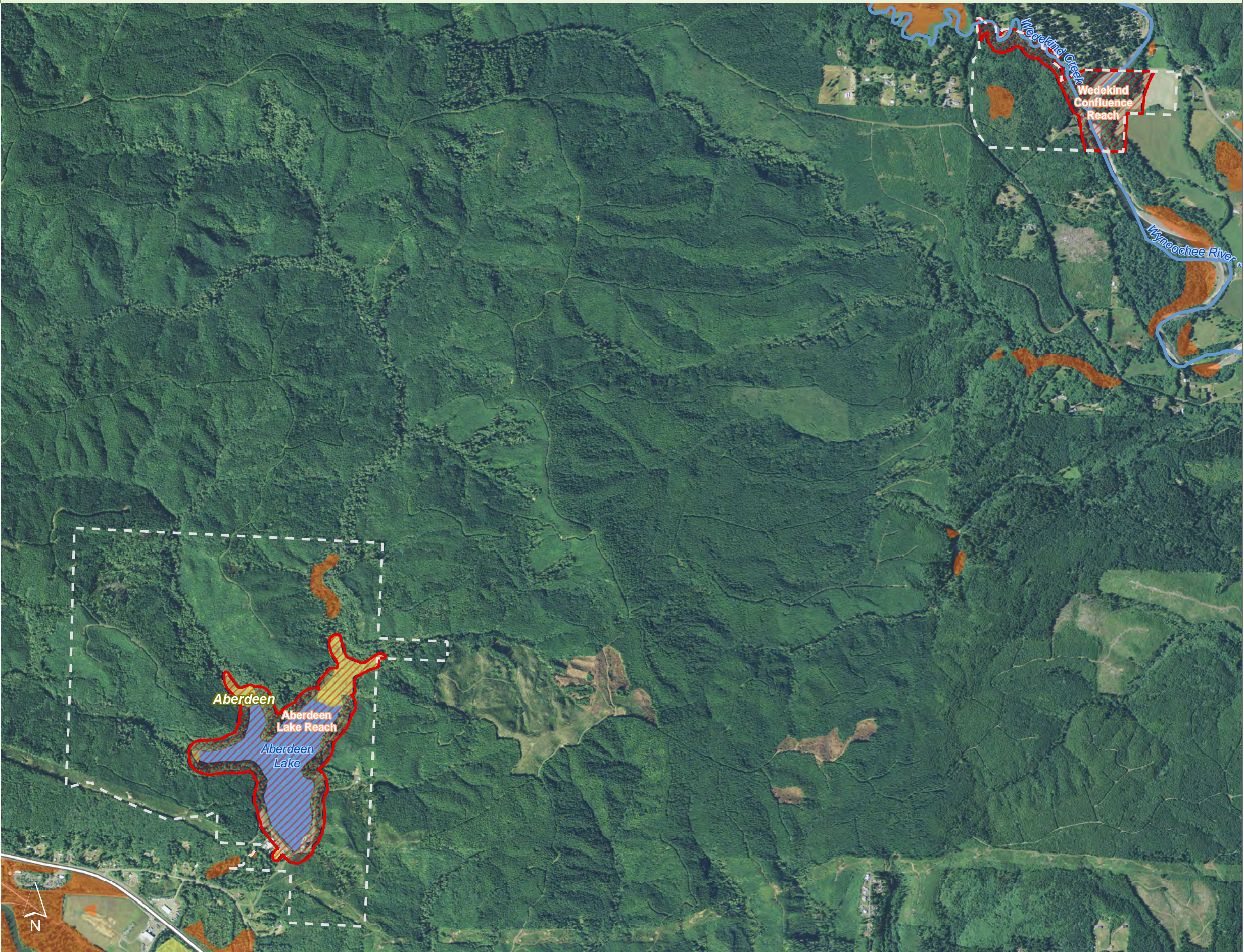
-  Preliminary Shoreline Jurisdiction
-  Reaches
-  City Boundary
-  Associated NWI Wetland
-  Potentially Associated NWI Wetland
-  SMA Rivers
-  SMA Lakes
-  Highways

0 0.25 0.5 Miles
1:20,000



Source: Grays Harbor County, USFWS NWI (2011), FEMA Preliminary DFIRM (2013), WA DNR, WSDOT, DOE, NRCS NAIP (2013)









Shoreline jurisdiction boundaries depicted on this map are approximate. They have not been formally delineated or surveyed and are intended for planning purposes only. Additional site-specific evaluation may be needed to confirm/verify information shown on this map.



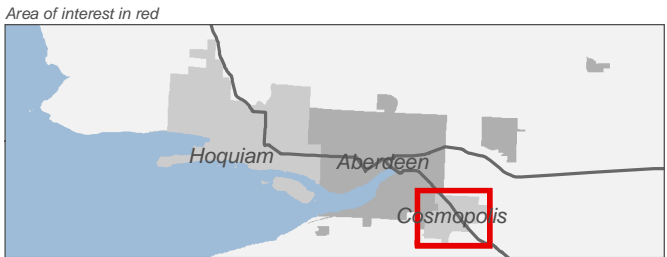
Shoreline Jurisdiction

Figure 1.4: Cosmopolis

Date: 7/21/2014

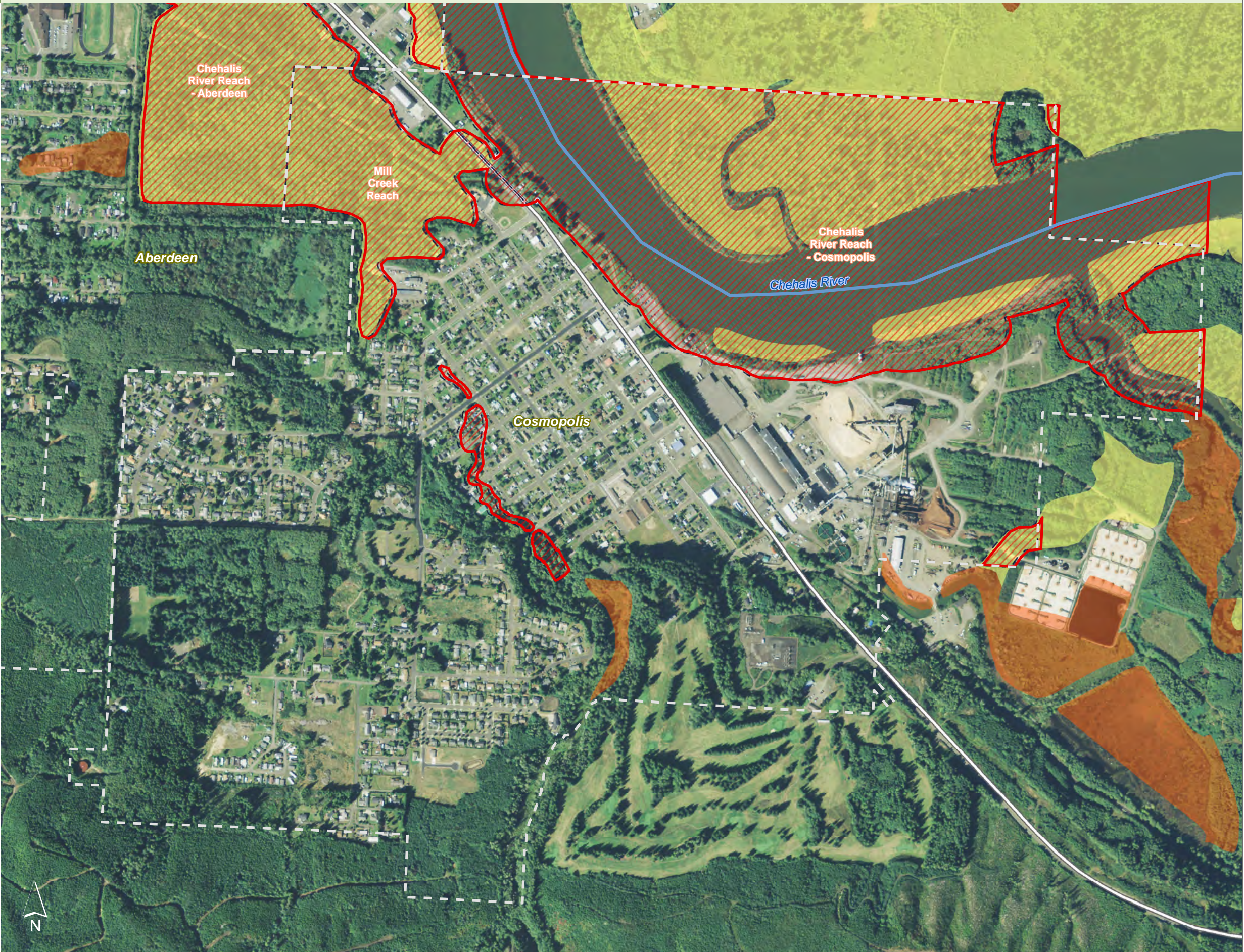
-  Preliminary Shoreline Jurisdiction
-  Reaches
-  City Boundary
-  Associated NWI Wetland
-  Potentially Associated NWI Wetland
-  SMA Rivers
-  SMA Lakes
-  Highways

0 0.25 0.5 Miles
1:10,000



Source: Grays Harbor County, USFWS NWI (2011), FEMA Preliminary DFIRM (2013), WA DNR, WSDOT, DOE, NRCS NAIP (2013)

Shoreline jurisdiction boundaries depicted on this map are approximate. They have not been formally delineated or surveyed and are intended for planning purposes only. Additional site-specific evaluation may be needed to confirm/verify information shown on this map.



Floodway, Floodplain, and Wetlands

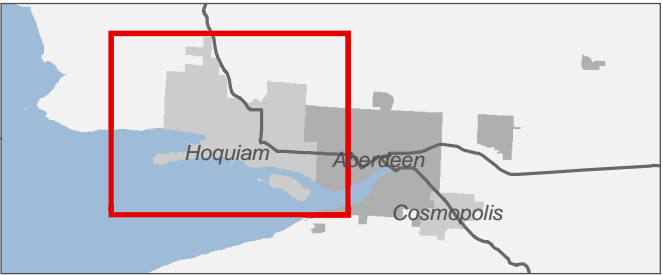
Figure 2.1: Hoquiam

Date: 7/21/2014

- Preliminary Shoreline Jurisdiction
- Reaches
- City Boundary
- FEMA Preliminary DFIRM**
 - Floodway
 - 100-Year Floodplain
- NWI Wetland by Type**
 - Estuarine and Marine Wetland
 - Freshwater Emergent Wetland
 - Freshwater Forested/Shrub Wetland
- SMA Rivers
- SMA Lakes
- Highways

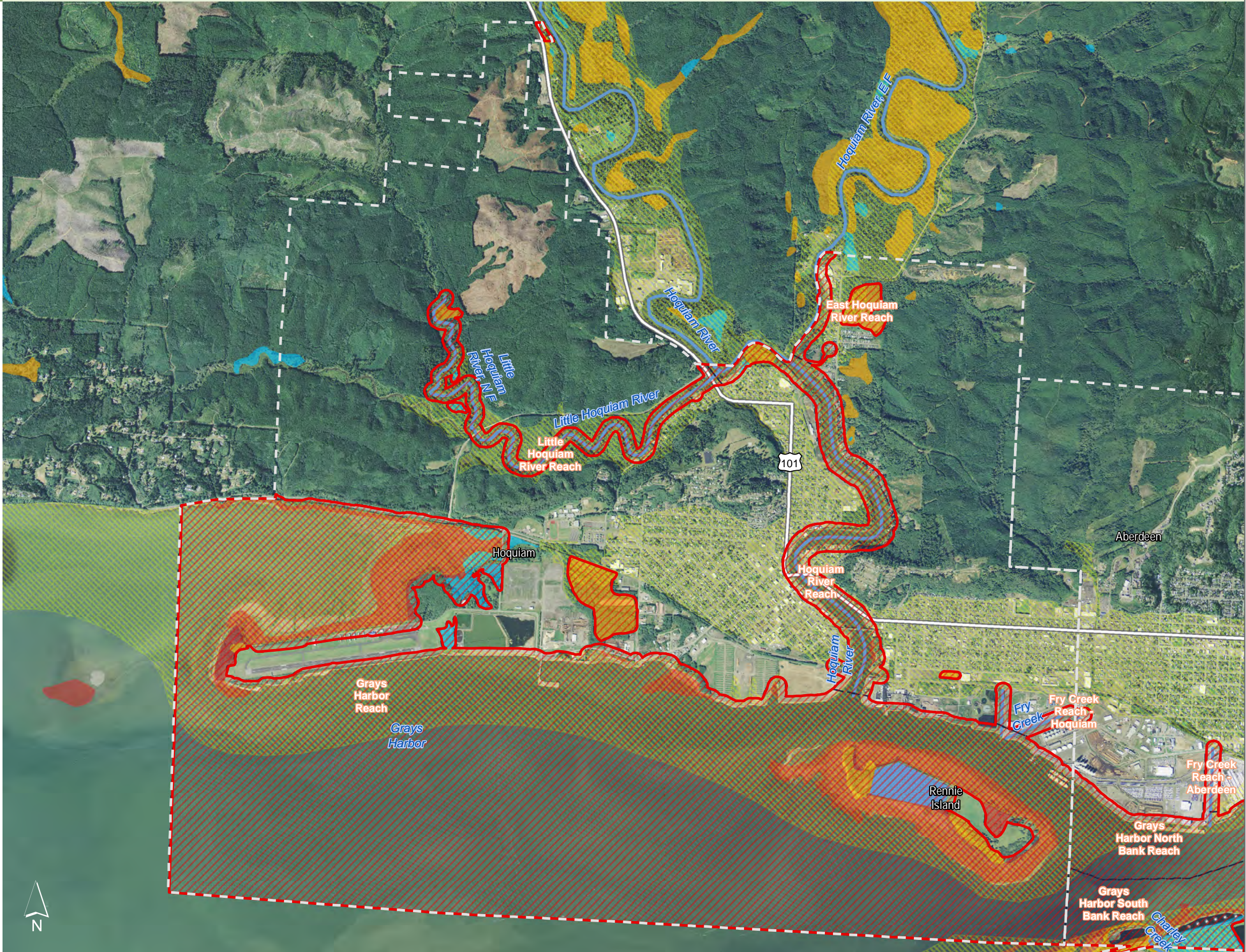
0 0.25 0.5 Miles

1:33,000
Area of interest in red



Source: Grays Harbor County, USFWS NWI (2011), FEMA Preliminary DFIRM (2013), WA DNR, WSDOT, DOE, NRCS NAIP (2013)












Shoreline jurisdiction boundaries depicted on this map are approximate. They have not been formally delineated or surveyed and are intended for planning purposes only. Additional site-specific evaluation may be needed to confirm/verify information shown on this map.



Floodway, Floodplain, and Wetlands

Figure 2.2: Aberdeen

Date: 7/21/2014

-  Preliminary Shoreline Jurisdiction
-  Reaches
-  City Boundary
- FEMA Preliminary DFIRM**
-  Floodway
-  100-Year Floodplain
- NWI Wetland by Type**
-  Estuarine and Marine Wetland
-  Freshwater Emergent Wetland
-  Freshwater Forested/Shrub Wetland
-  SMA Rivers
-  SMA Lakes
-  Highways

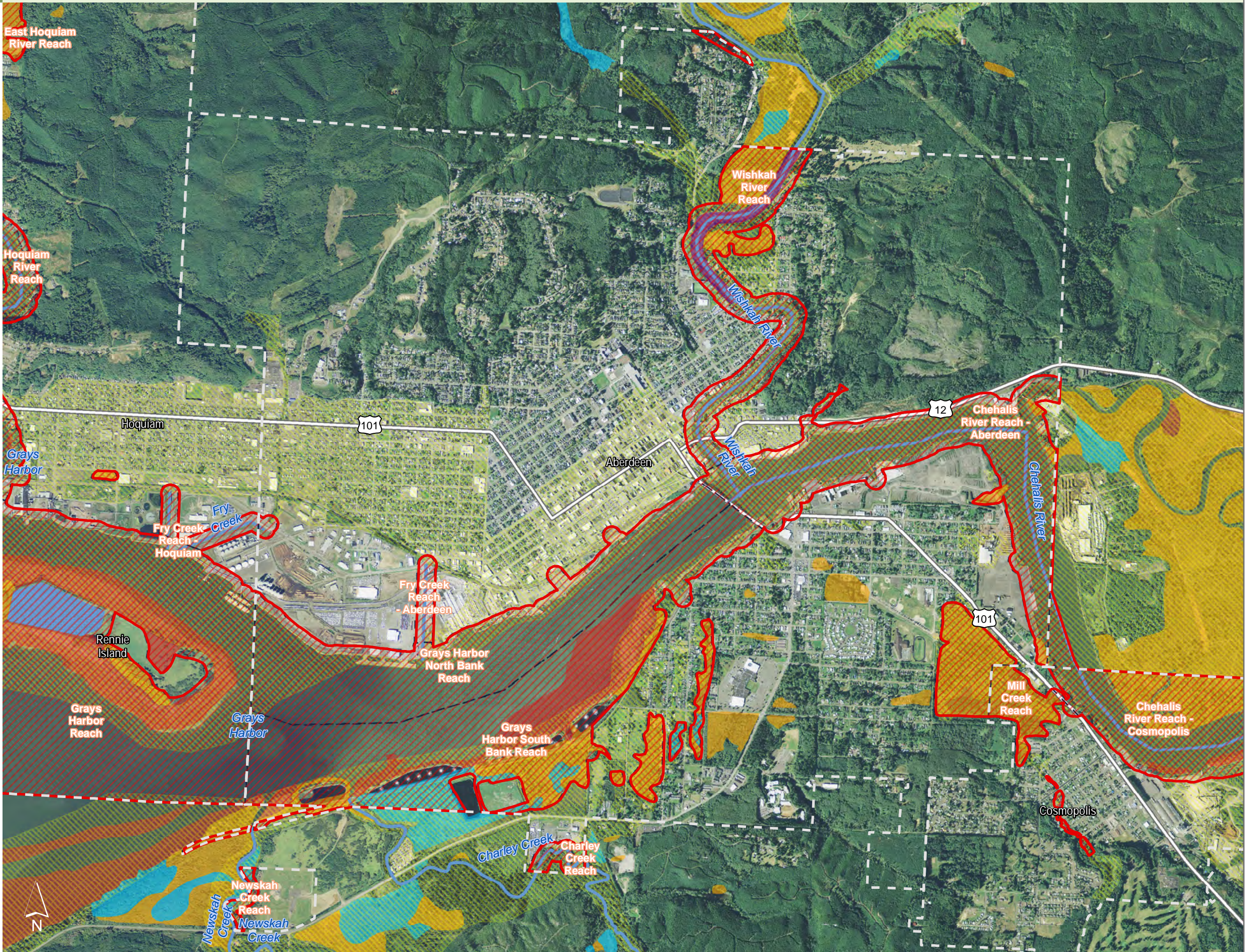
0 0.25 0.5 Miles

1:27,000
Area of interest in red



Source: Grays Harbor County, USFWS NWI (2011), FEMA Preliminary DFIRM (2013), WA DNR, WSDOT, DOE, NRCS NAIP (2013)











Shoreline jurisdiction boundaries depicted on this map are approximate. They have not been formally delineated or surveyed and are intended for planning purposes only. Additional site-specific evaluation may be needed to confirm/verify information shown on this map.



Floodway, Floodplain, and Wetlands

Figure 2.3: Aberdeen

Date: 7/21/2014

-  Preliminary Shoreline Jurisdiction
-  Reaches
-  City Boundary
- FEMA Preliminary DFIRM**
 -  Floodway
 -  100-Year Floodplain
- NWI Wetland by Type**
 -  Freshwater Emergent Wetland
 -  Freshwater Forested/Shrub Wetland
-  SMA Rivers
-  SMA Lakes
-  Highways

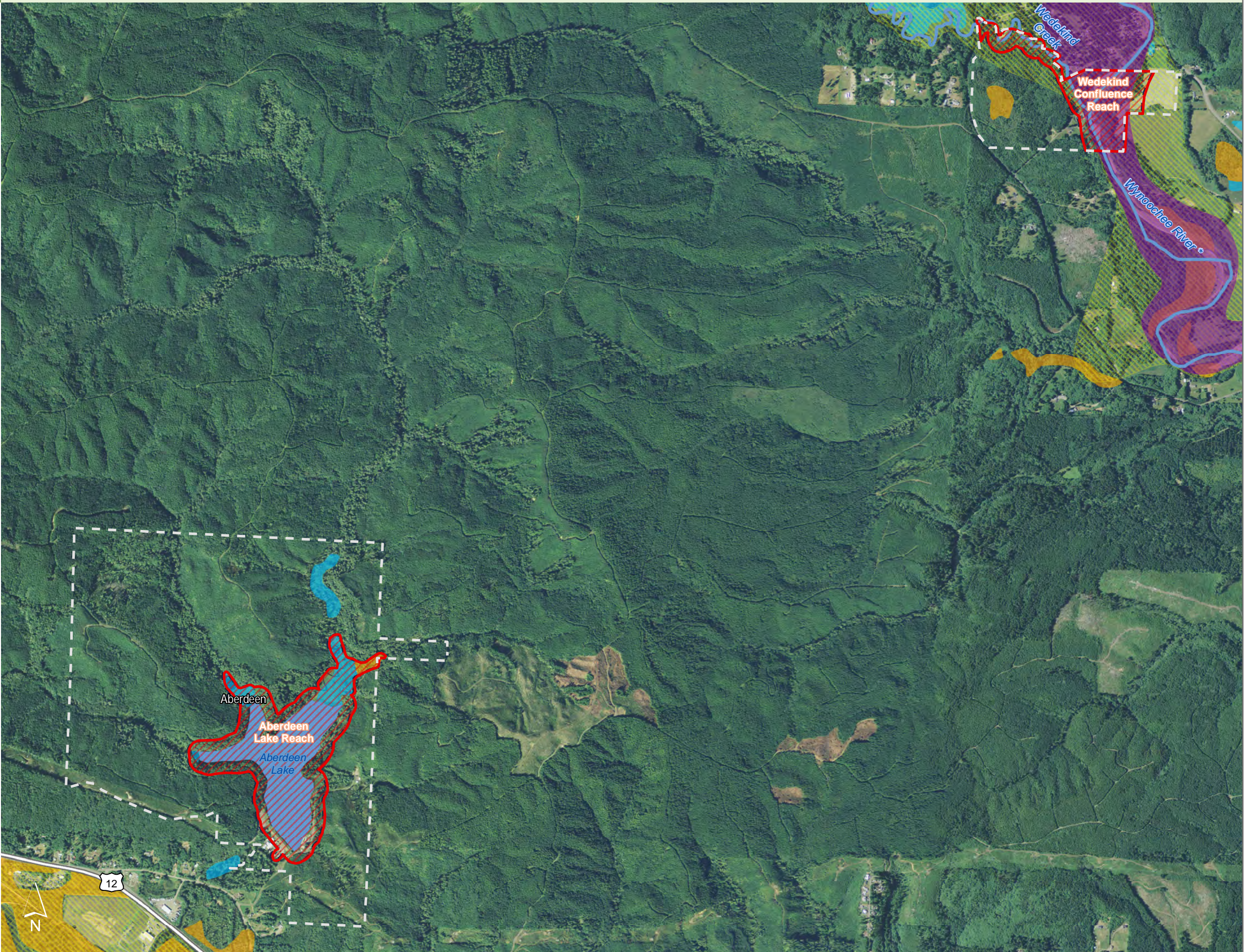
0 0.25 0.5 Miles

1:20,000
Area of interest in red



Source: Grays Harbor County, USFWS NWI (2011), FEMA Preliminary DFIRM (2013), WA DNR, WSDOT, DOE, NRCS NAIP (2013)


Shoreline jurisdiction boundaries depicted on this map are approximate. They have not been formally delineated or surveyed and are intended for planning purposes only. Additional site-specific evaluation may be needed to confirm/verify information shown on this map.



Floodway, Floodplain, and Wetlands

Figure 2.4: Cosmopolis

Date: 7/21/2014


 Preliminary Shoreline Jurisdiction

 Reaches


 City Boundary

FEMA Preliminary DFIRM

 Floodway

 100-Year Floodplain

NWI Wetland by Type

 Estuarine and Marine Wetland

 Freshwater Forested/Shrub Wetland

 SMA Rivers

 SMA Lakes

 Highways

0 0.25 0.5 Miles

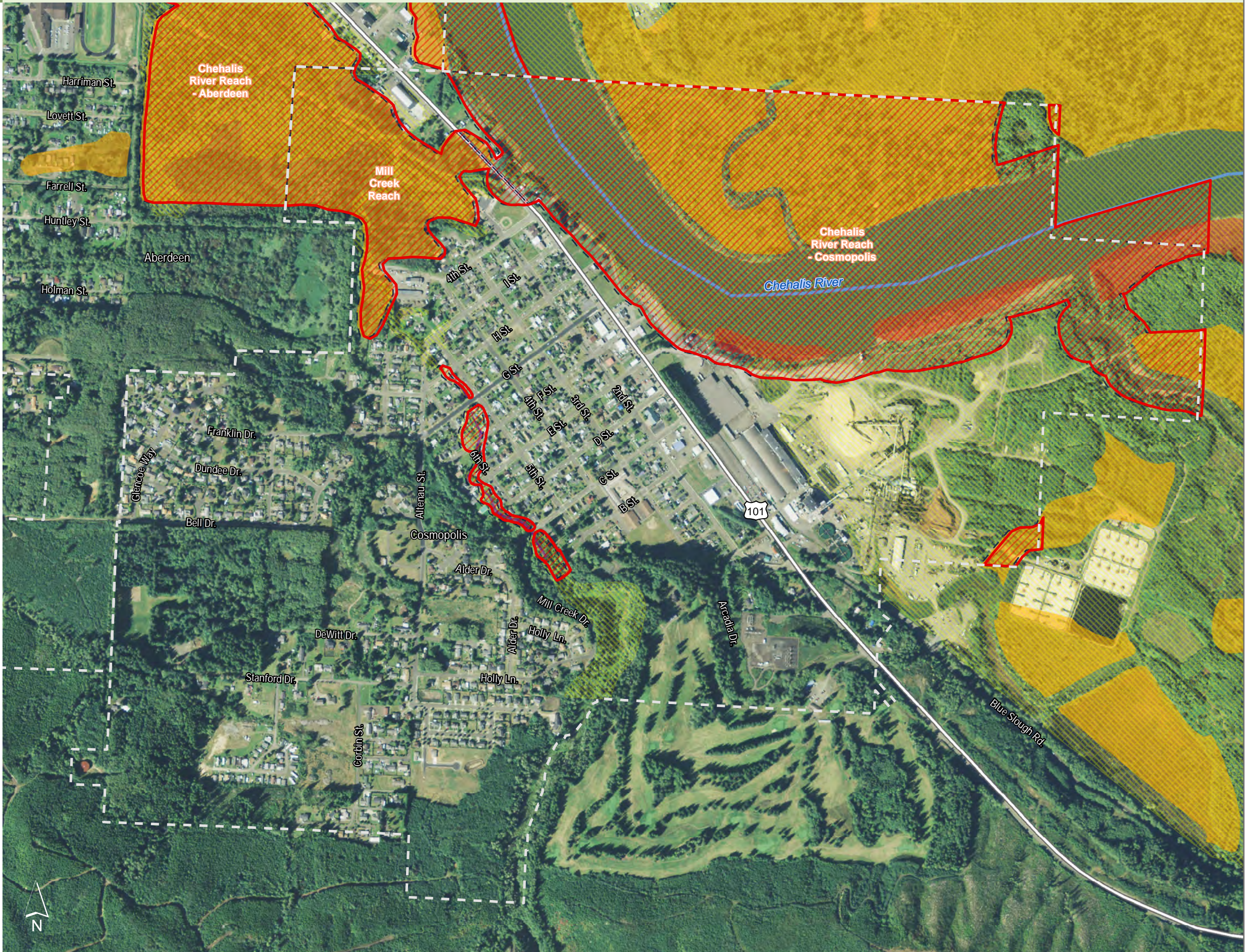
1:10,000

Area of interest in red



Source: Grays Harbor County, USFWS NWI (2011), FEMA Preliminary DFIRM (2013), WA DNR, WSDOT, DOE, NRCS NAIP (2013)

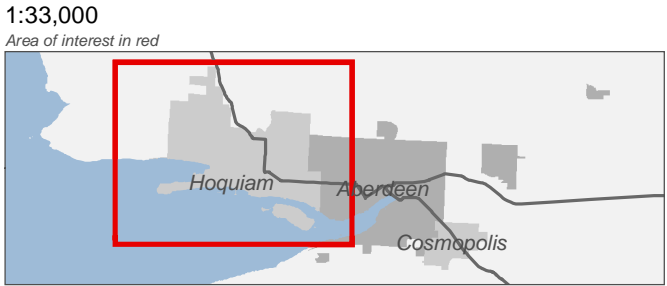
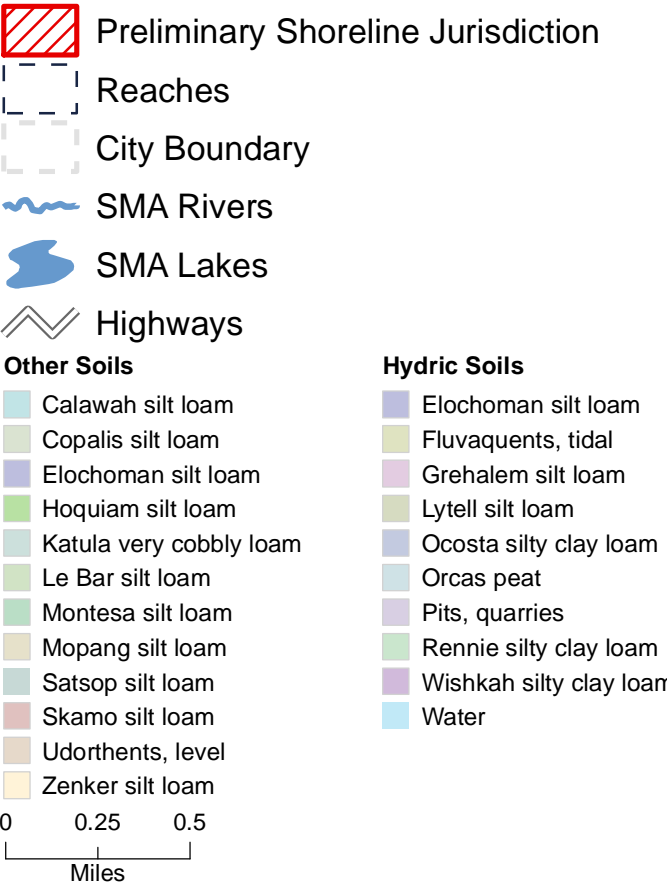
Shoreline jurisdiction boundaries depicted on this map are approximate. They have not been formally delineated or surveyed and are intended for planning purposes only. Additional site-specific evaluation may be needed to confirm/verify information shown on this map.



Soils

Figure 3.1: Hoquiam

Date: 7/21/2014



Source: Grays Harbor County, USFWS NWI (2011), FEMA Preliminary DFIRM (2013), DNR, WSDOT, Ecology, NRCS NAIP

Shoreline jurisdiction boundaries depicted on this map are approximate. They have not been formally delineated or surveyed and are intended for planning purposes only. Additional site-specific evaluation may be needed to confirm/verify information shown on this map.



Soils

Figure 3.2: Aberdeen

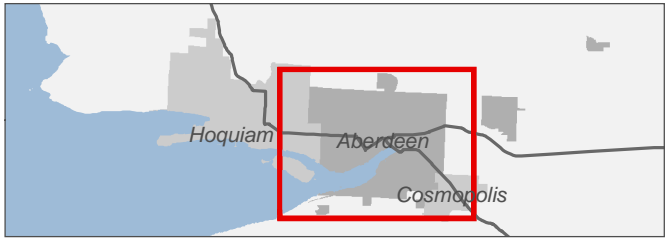
Date: 7/21/2014

- Preliminary Shoreline Jurisdiction
- Reaches
- City Boundary
- SMA Rivers
- SMA Lakes
- Highways
- Other Soils
- Hydric Soils
- Calawah silt loam
- Elochoman silt loam
- Hoquiam silt loam
- Ilwaco silt loam
- Lytell silt loam
- Montesa silt loam
- Mopang silt loam
- Narel silt loam
- Skamo silt loam
- Udorthents, level
- Zenker silt loam
- Aabab silt loam
- Astoria silt loam
- Elochoman silt loam
- Fluvaquents, tidal
- Lytell silt loam
- Ocosta silty clay loam
- Orcas peat
- Pits, gravel
- Rennie silty clay loam
- Seastrand mucky peat
- Water

0 0.25 0.5
Miles

1:27,000

Area of interest in red



Source: Grays Harbor County, USFWS NWI (2011), FEMA Preliminary DFIRM (2013), DNR, WSDOT, Ecology, NRCS NAIP

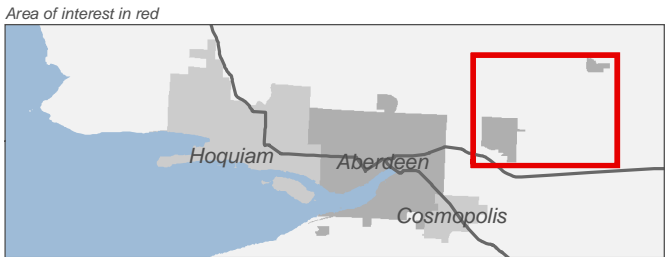
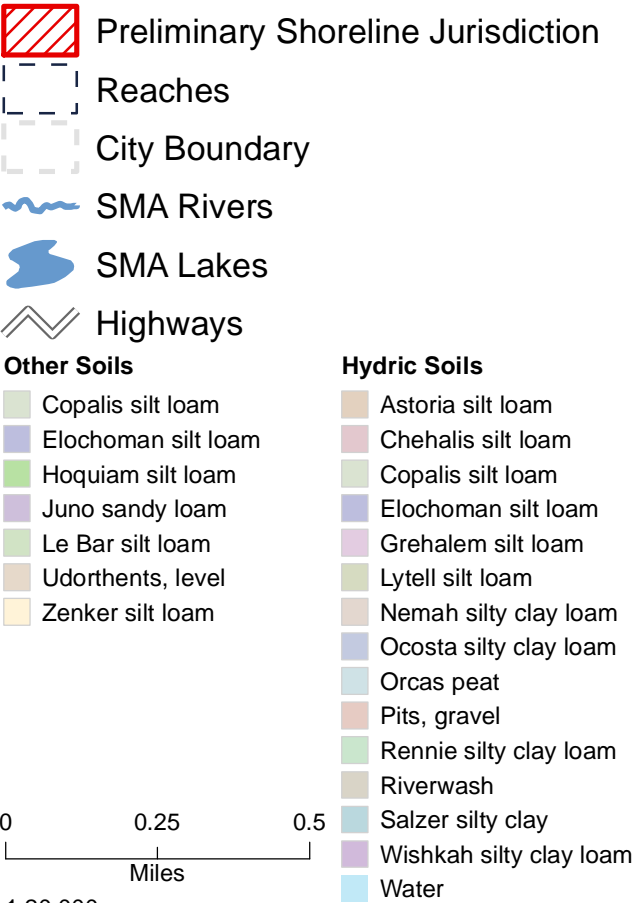
Shoreline jurisdiction boundaries depicted on this map are approximate. They have not been formally delineated or surveyed and are intended for planning purposes only. Additional site-specific evaluation may be needed to confirm/verify information shown on this map.



Soils

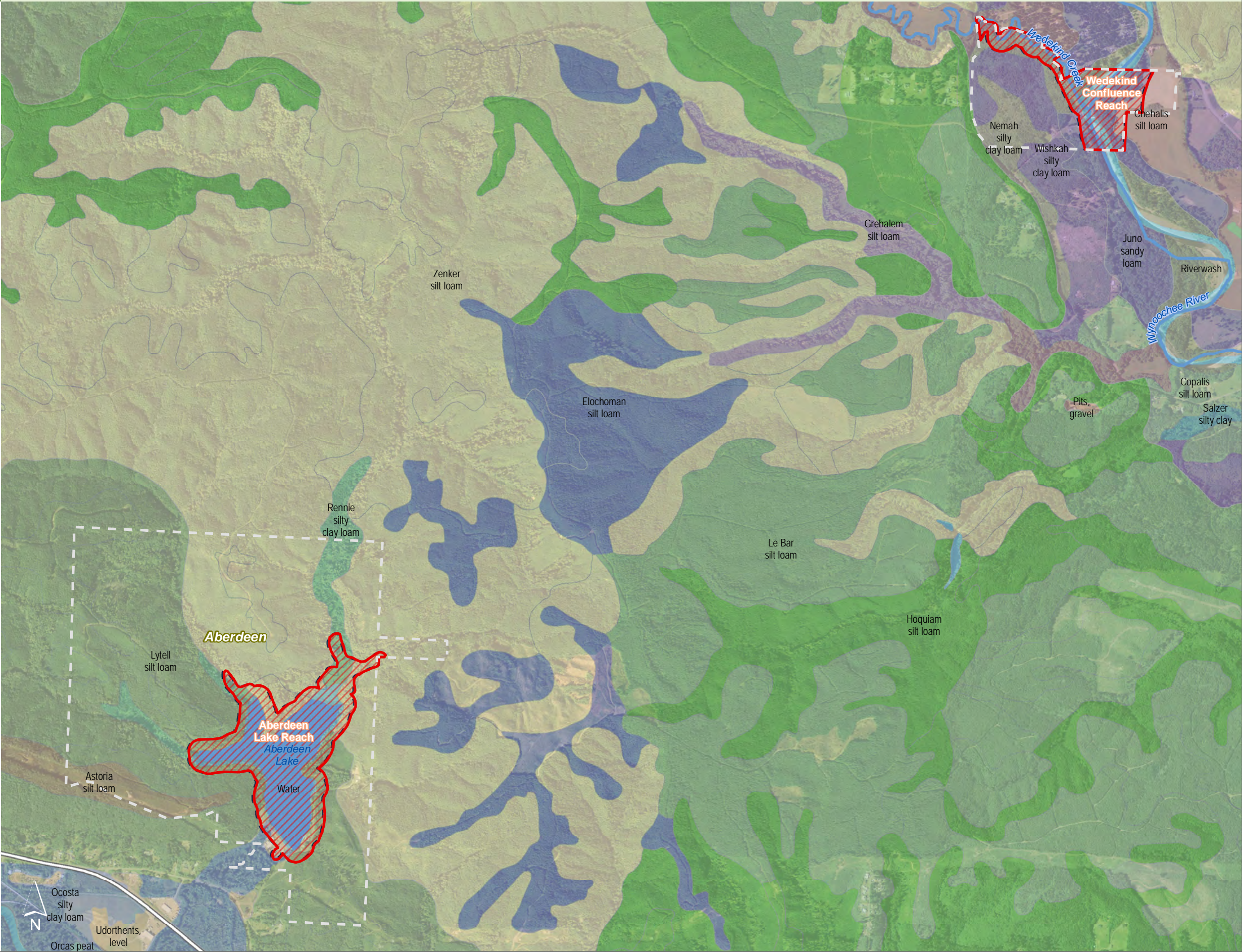
Figure 3.3: Aberdeen

Date: 7/21/2014



Source: Grays Harbor County, USFWS NWI (2011), FEMA Preliminary DFIRM (2013), DNR, WSDOT, Ecology, NRCS NAIP

Shoreline jurisdiction boundaries depicted on this map are approximate. They have not been formally delineated or surveyed and are intended for planning purposes only. Additional site-specific evaluation may be needed to confirm/verify information shown on this map.



Soils

Figure 3.4: Cosmopolis

Date: 7/21/2014

Preliminary Shoreline Jurisdiction

Reaches

City Boundary

SMA Rivers

SMA Lakes

Highways

Other Soils

Calawah silt loam

Ilwaco silt loam

Mopang silt loam

Narel silt loam

Udorthents, level

Hydric Soils

Fluvaquents, tidal

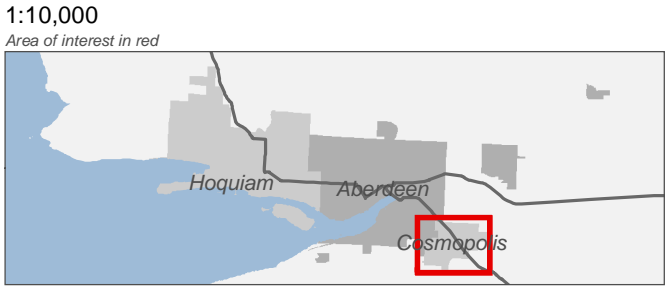
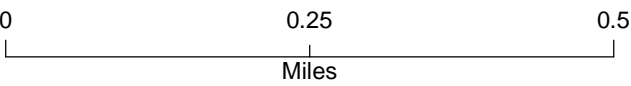
Ocosta silty clay loam

Orcas peat

Palix silt loam

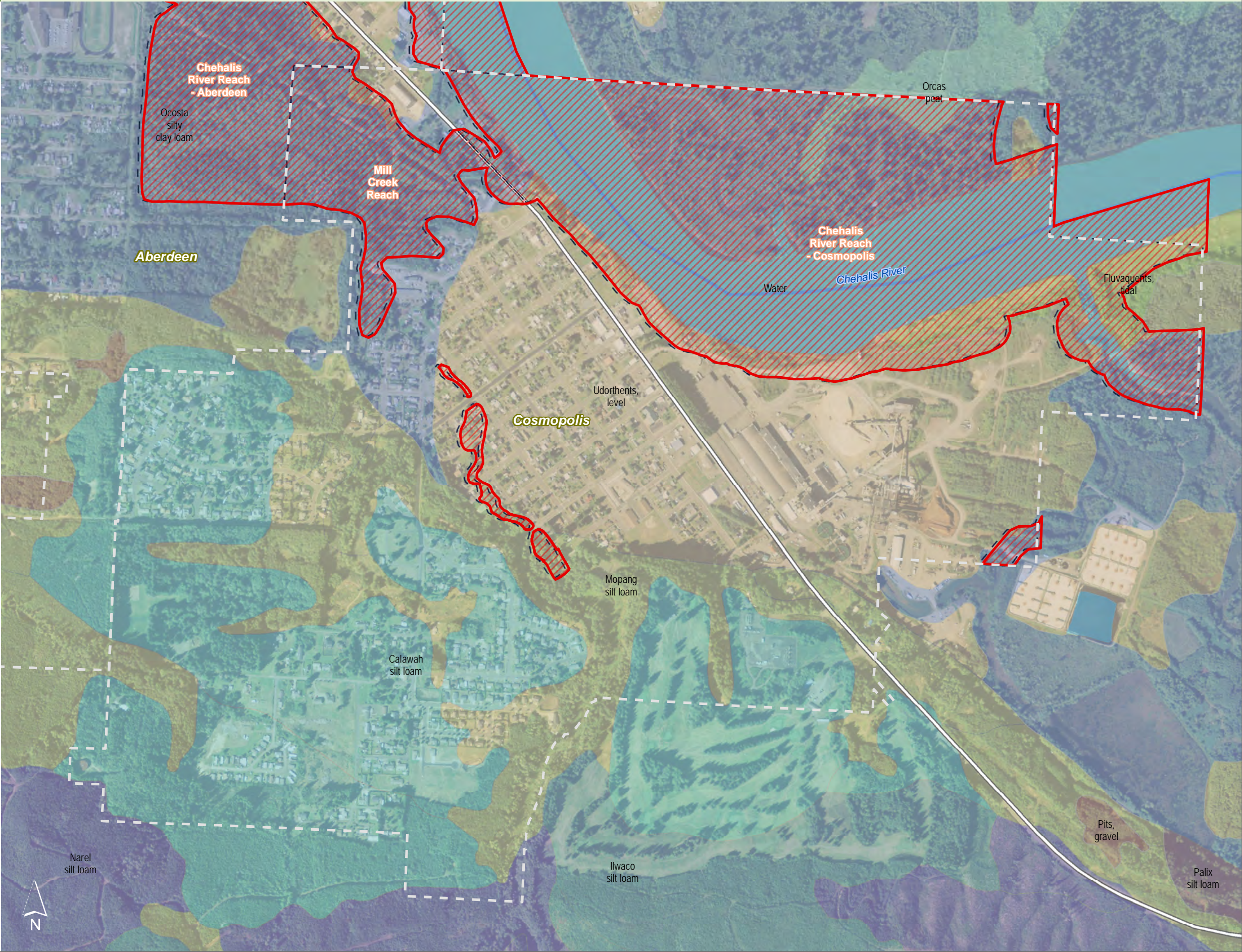
Pits, gravel

Water



Source: Grays Harbor County, USFWS NWI (2011), FEMA Preliminary DFIRM (2013), DNR, WSDOT, Ecology, NRCS NAIP

Shoreline jurisdiction boundaries depicted on this map are approximate. They have not been formally delineated or surveyed and are intended for planning purposes only. Additional site-specific evaluation may be needed to confirm/verify information shown on this map.



Land Cover

Figure 4.1: Hoquiam

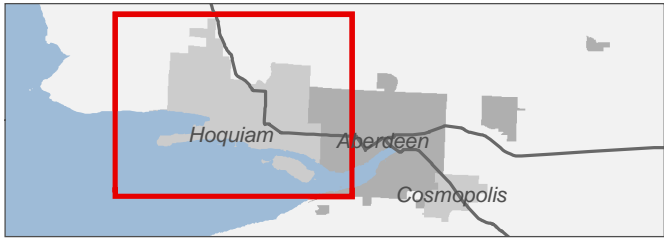
Date: 7/21/2014



0 0.25 0.5 Miles

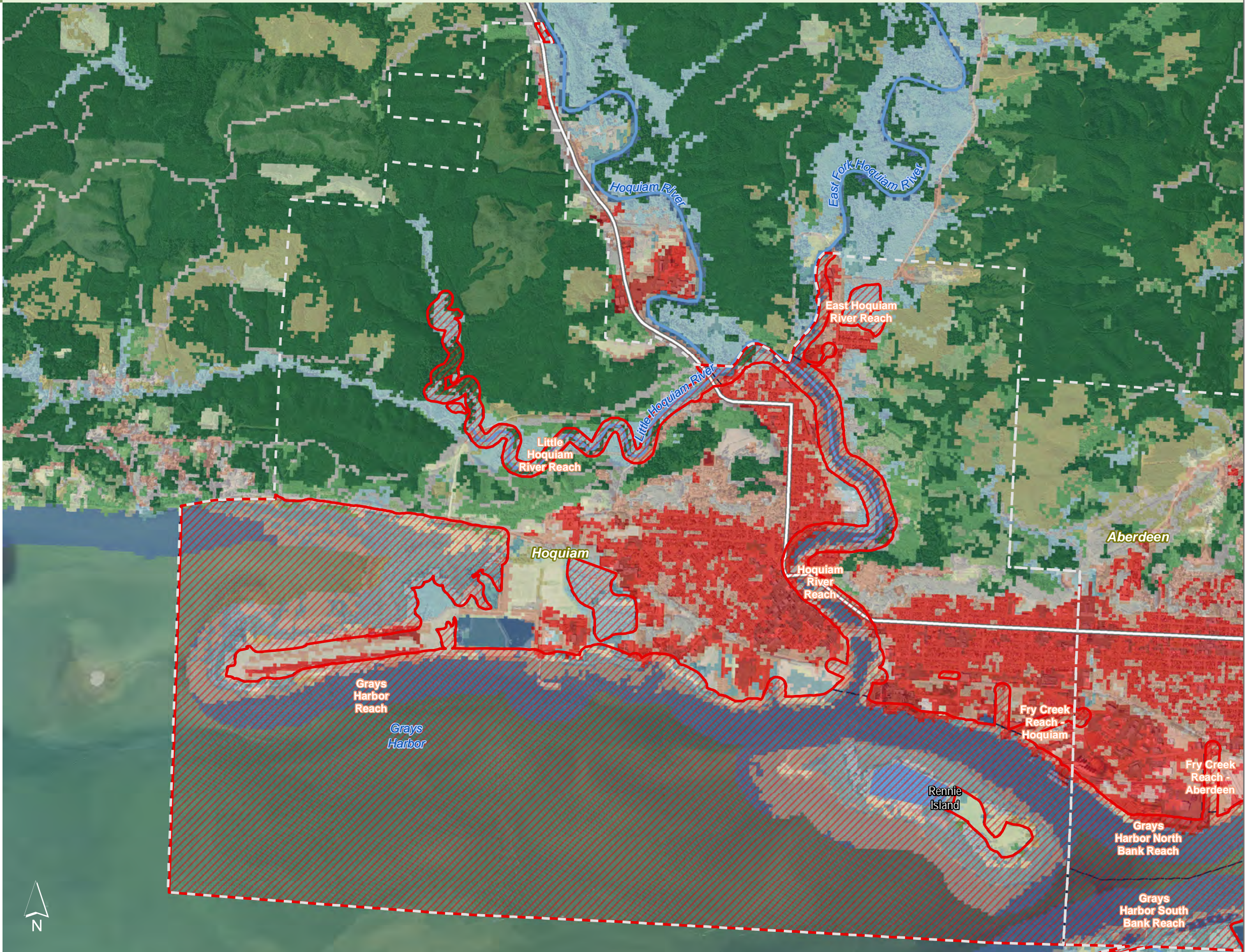
1:33,000

Area of interest in red



Source: USGS NLCD (2006), Grays Harbor Co., GHCG, USFWS NWI, FEMA, WA DNR, WSDOT, DOE, NRCS NAIP

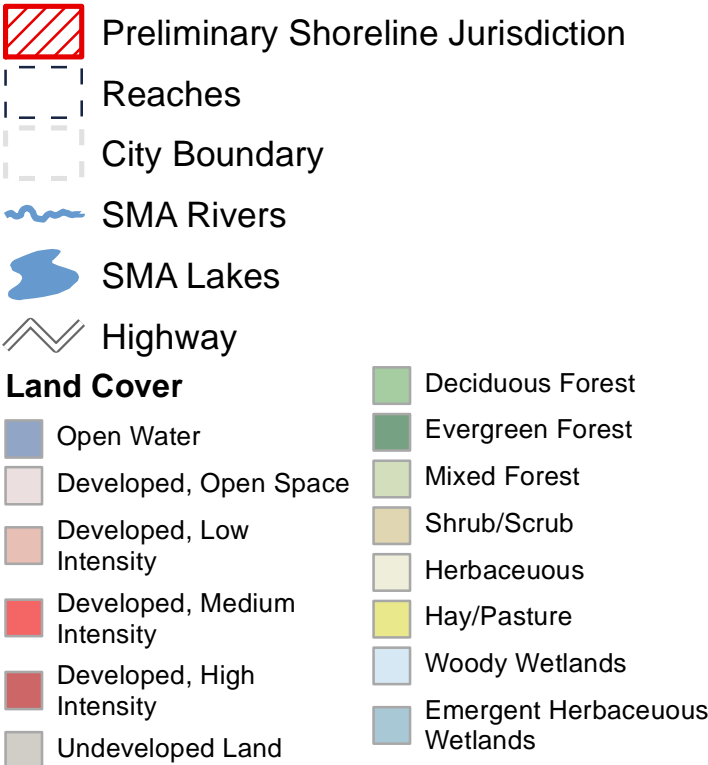
Shoreline jurisdiction boundaries depicted on this map are approximate. They have not been formally delineated or surveyed and are intended for planning purposes only. Additional site-specific evaluation may be needed to confirm/verify information shown on this map.



Land Cover

Figure 4.2: Aberdeen

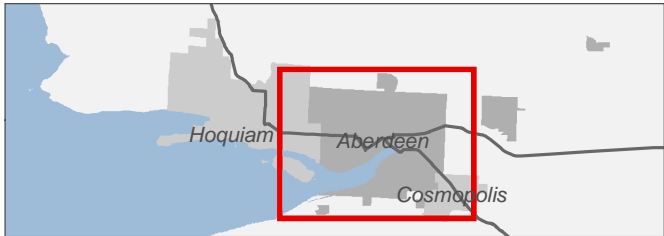
Date: 7/21/2014



0 0.25 0.5 Miles

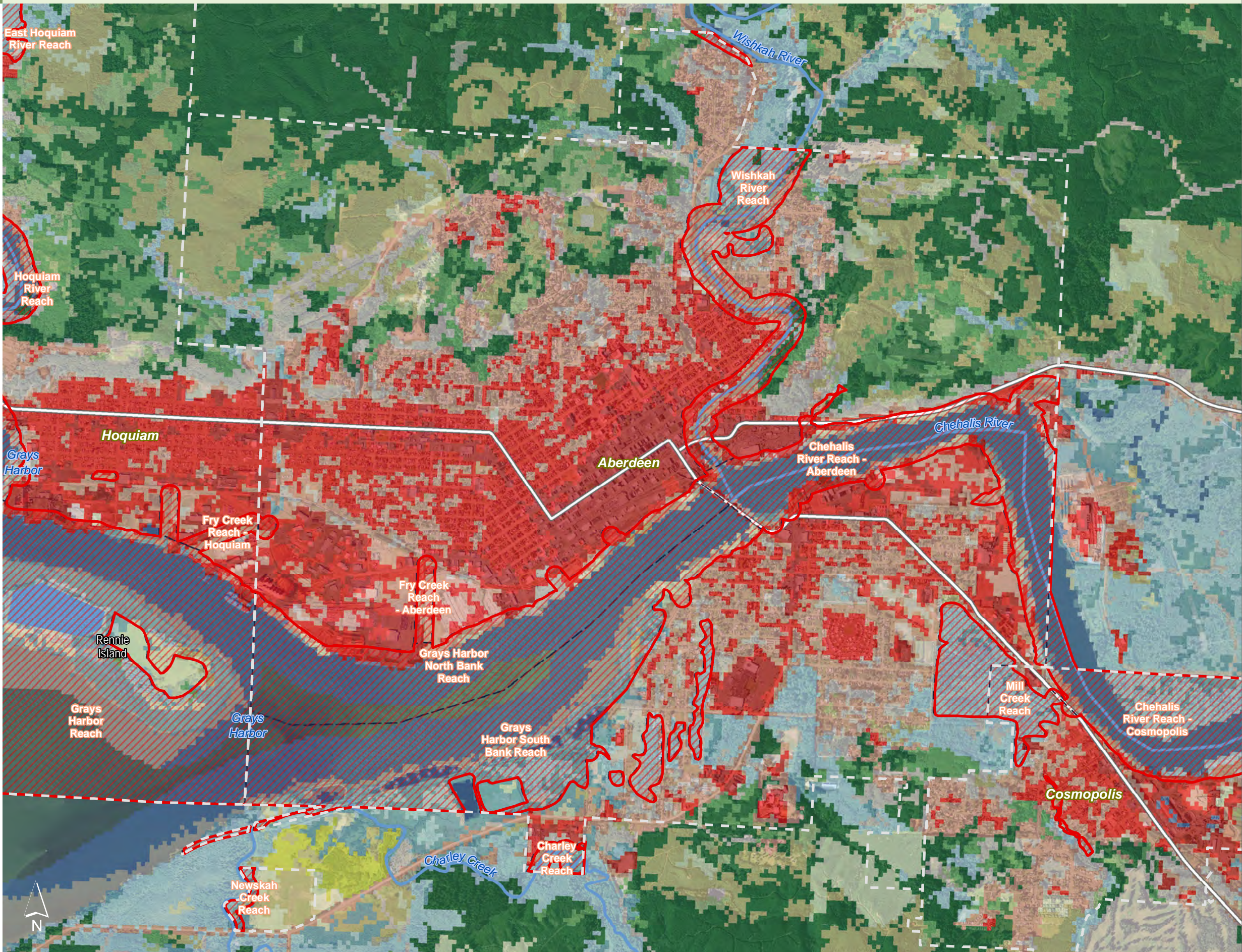
1:27,000

Area of interest in red



Source: USGS NLCD (2006), Grays Harbor Co., GHCG, USFWS NWI, FEMA, WA DNR, WSDOT, DOE, NRCS NAIP

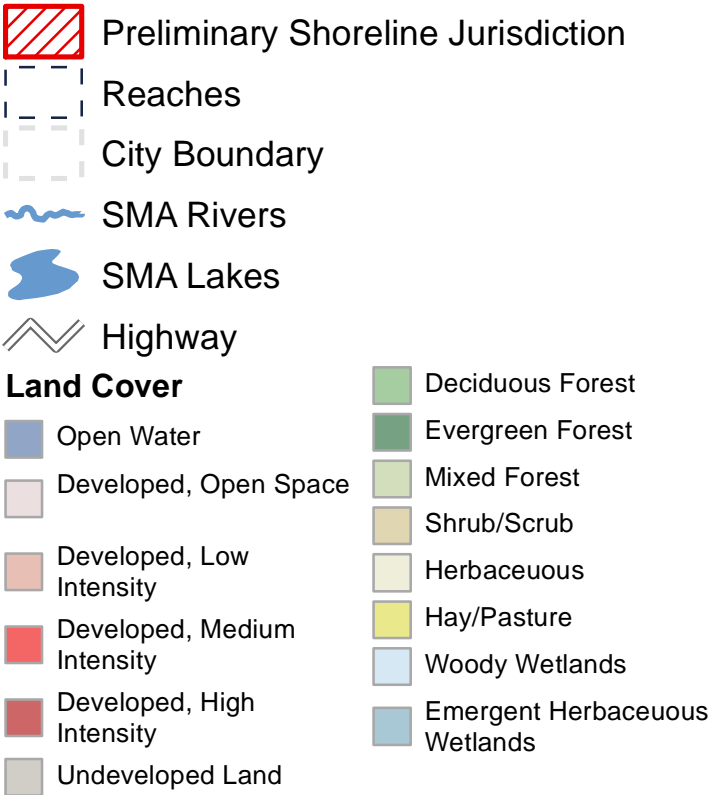
Shoreline jurisdiction boundaries depicted on this map are approximate. They have not been formally delineated or surveyed and are intended for planning purposes only. Additional site-specific evaluation may be needed to confirm/verify information shown on this map.



Land Cover

Figure 4.3: Aberdeen

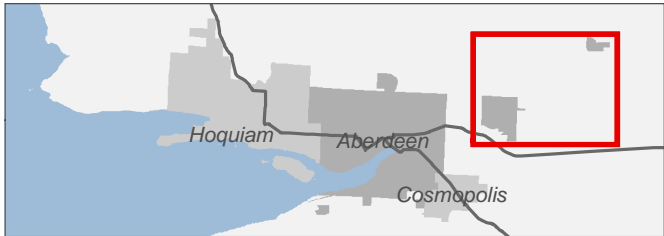
Date: 7/21/2014



0 0.25 0.5 Miles

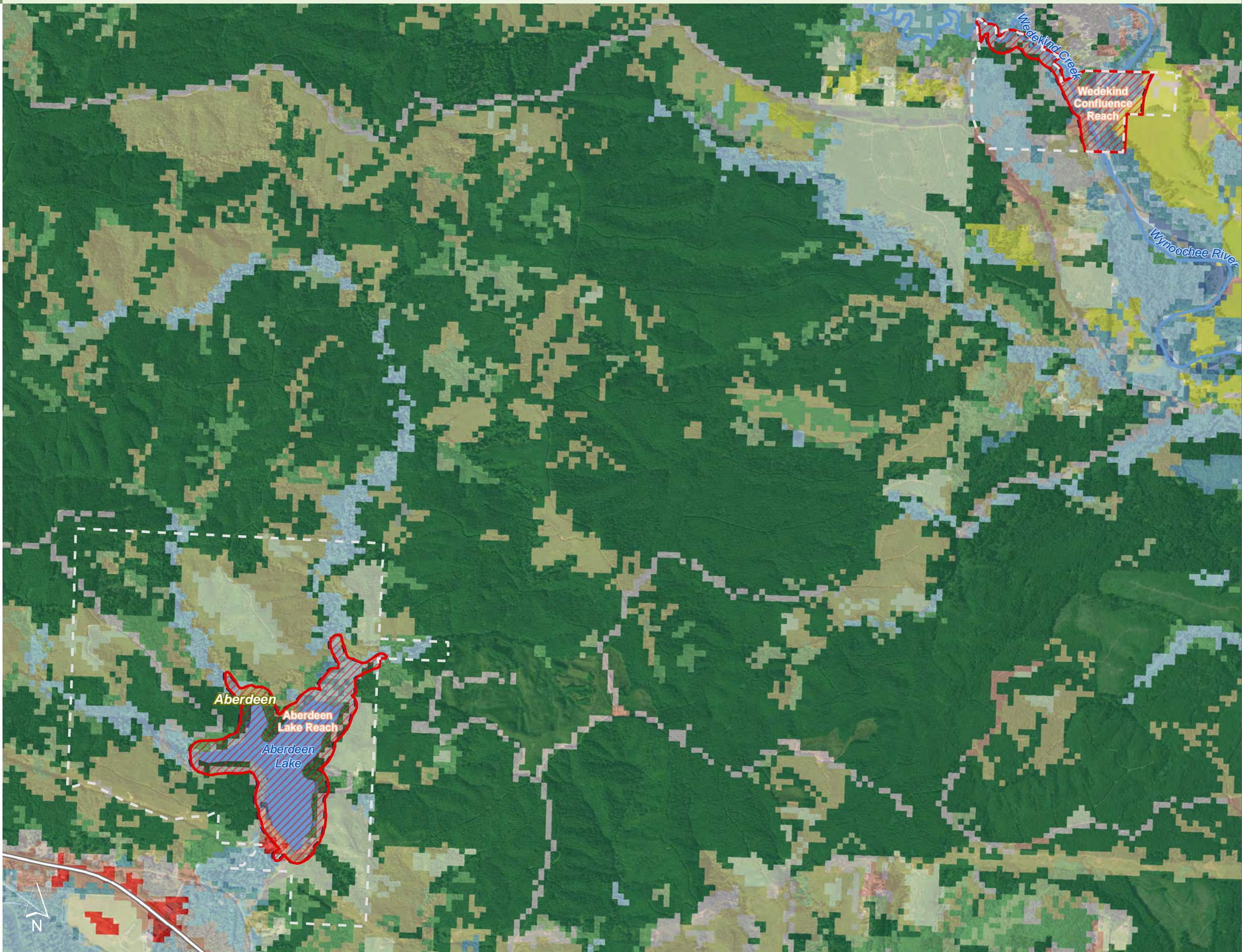
1:20,000

Area of interest in red



Source: USGS NLCD (2006), Grays Harbor Co., GHCG, USFWS NWI, FEMA, WA DNR, WSDOT, DOE, NRCS NAIP

Shoreline jurisdiction boundaries depicted on this map are approximate. They have not been formally delineated or surveyed and are intended for planning purposes only. Additional site-specific evaluation may be needed to confirm/verify information shown on this map.



Land Cover

Figure 4.4: Cosmopolis

Date: 7/21/2014

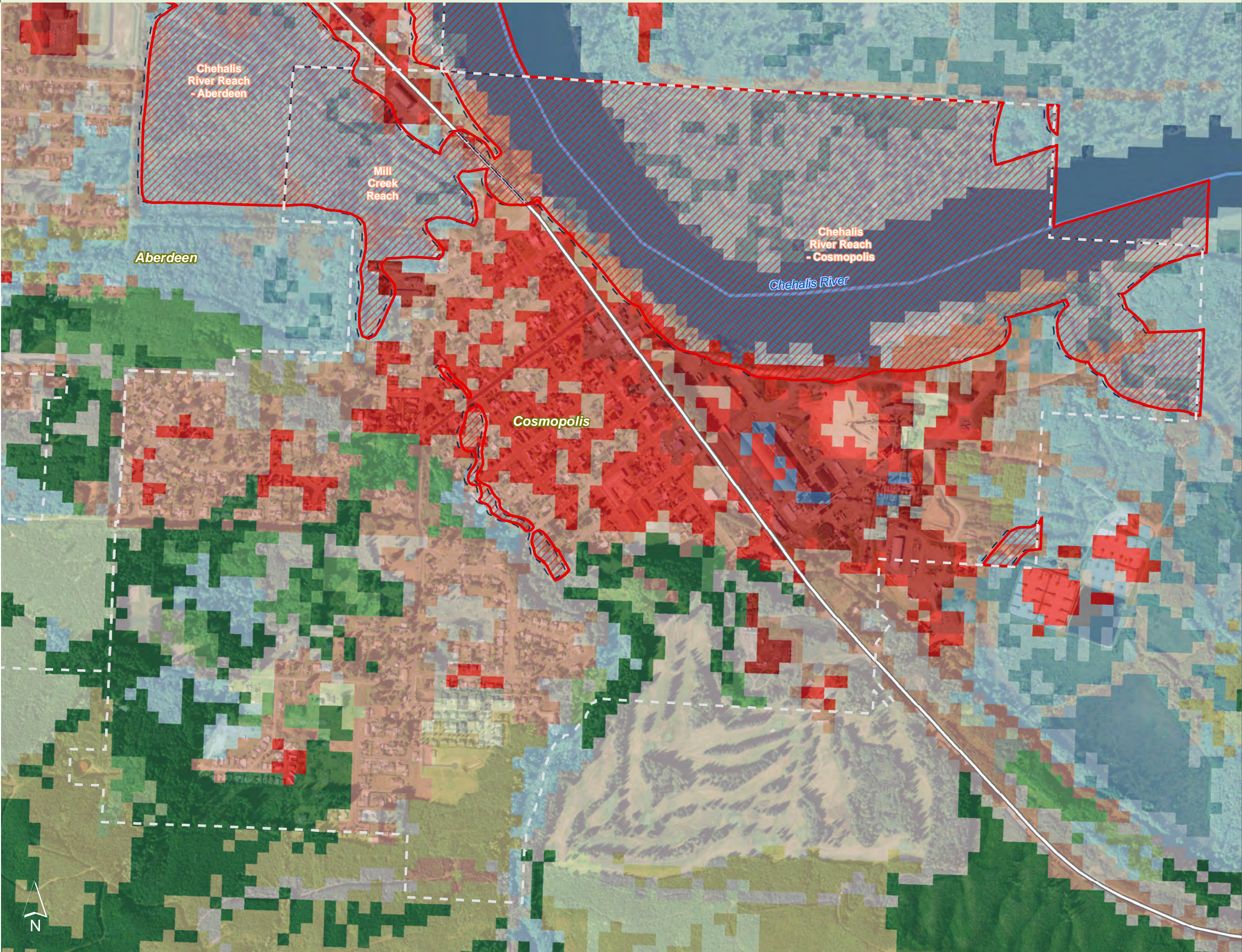


0 0.25 0.5 Miles



Source: USGS NLCD (2006), Grays Harbor Co., GHCG, USFWS NWI, FEMA, WA DNR, WSDOT, DOE, NRCS NAIP











Shoreline jurisdiction boundaries depicted on this map are approximate. They have not been formally delineated or surveyed and are intended for planning purposes only. Additional site-specific evaluation may be needed to confirm/verify information shown on this map.



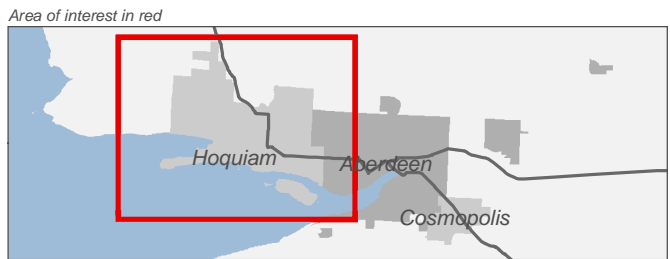
Shoreline Modification

Figure 5.1: Hoquiam

Date: 7/21/2014

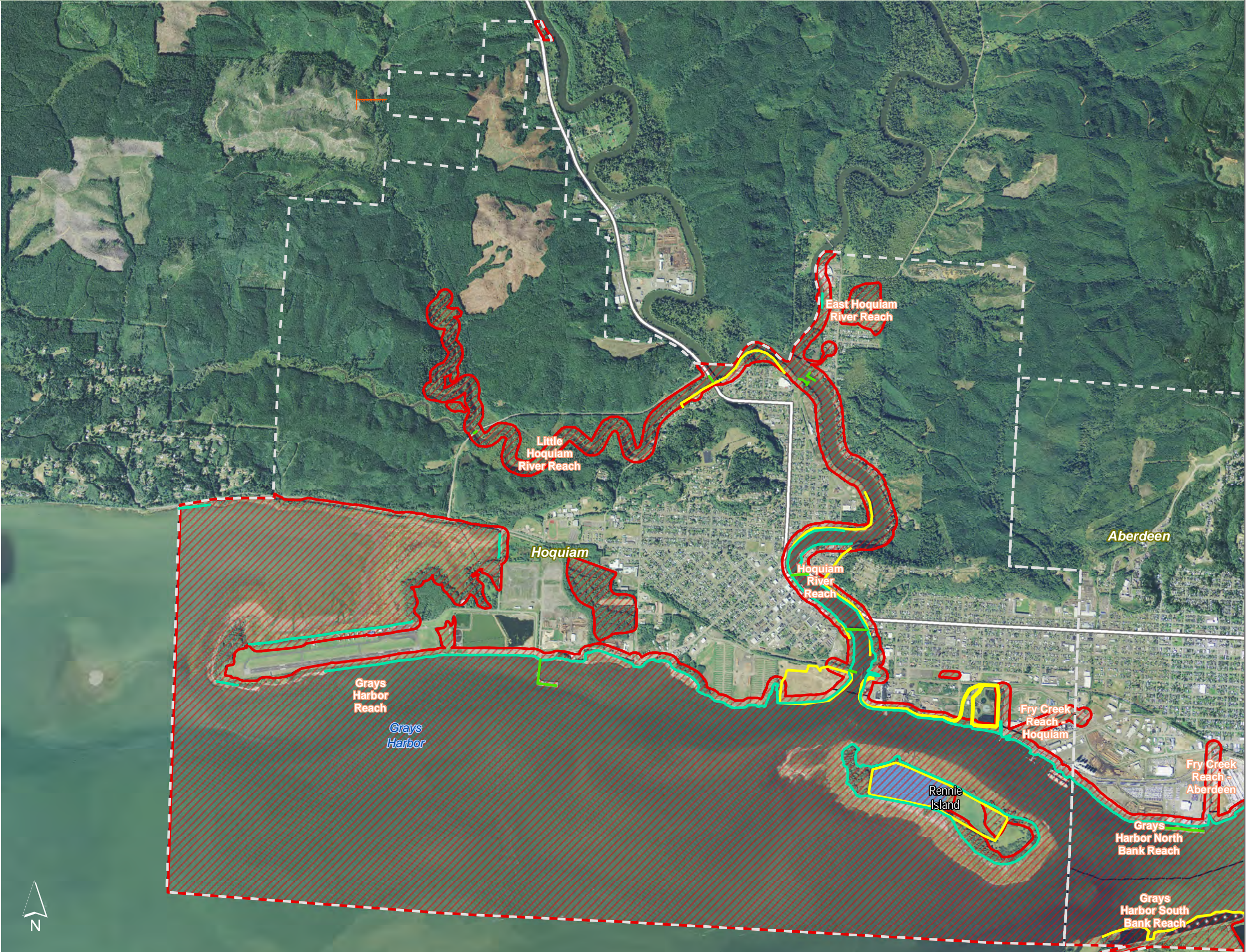
-  Preliminary Shoreline Jurisdiction
-  Reaches
-  City Boundary
-  SMA Rivers
-  SMA Lakes
-  Highways
-  Levees
-  Dams
- Shoreline Modified**
 -  Armored
 -  Over Water Structure

0 0.25 0.5 Miles
1:33,000



Source: Grays Harbor County, USFWS NWI (2011), FEMA Preliminary DFIRM (2013), WA DNR, WSDOT, DOE, NRCS NAIP (2013)









Shoreline jurisdiction boundaries depicted on this map are approximate. They have not been formally delineated or surveyed and are intended for planning purposes only. Additional site-specific evaluation may be needed to confirm/verify information shown on this map.





Shoreline Modification

Figure 5.2: Aberdeen

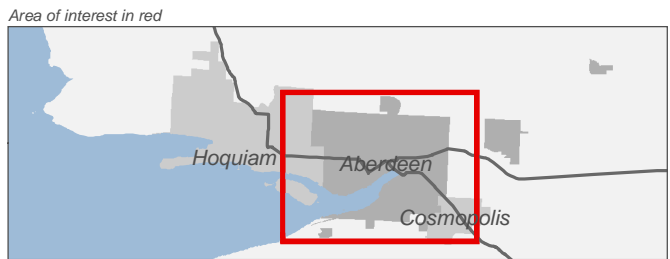
Date: 7/21/2014

-  Preliminary Shoreline Jurisdiction
-  Reaches
-  City Boundary
-  SMA Rivers
-  SMA Lakes
-  Highways
-  Levees
-  Dams

Shoreline Modified

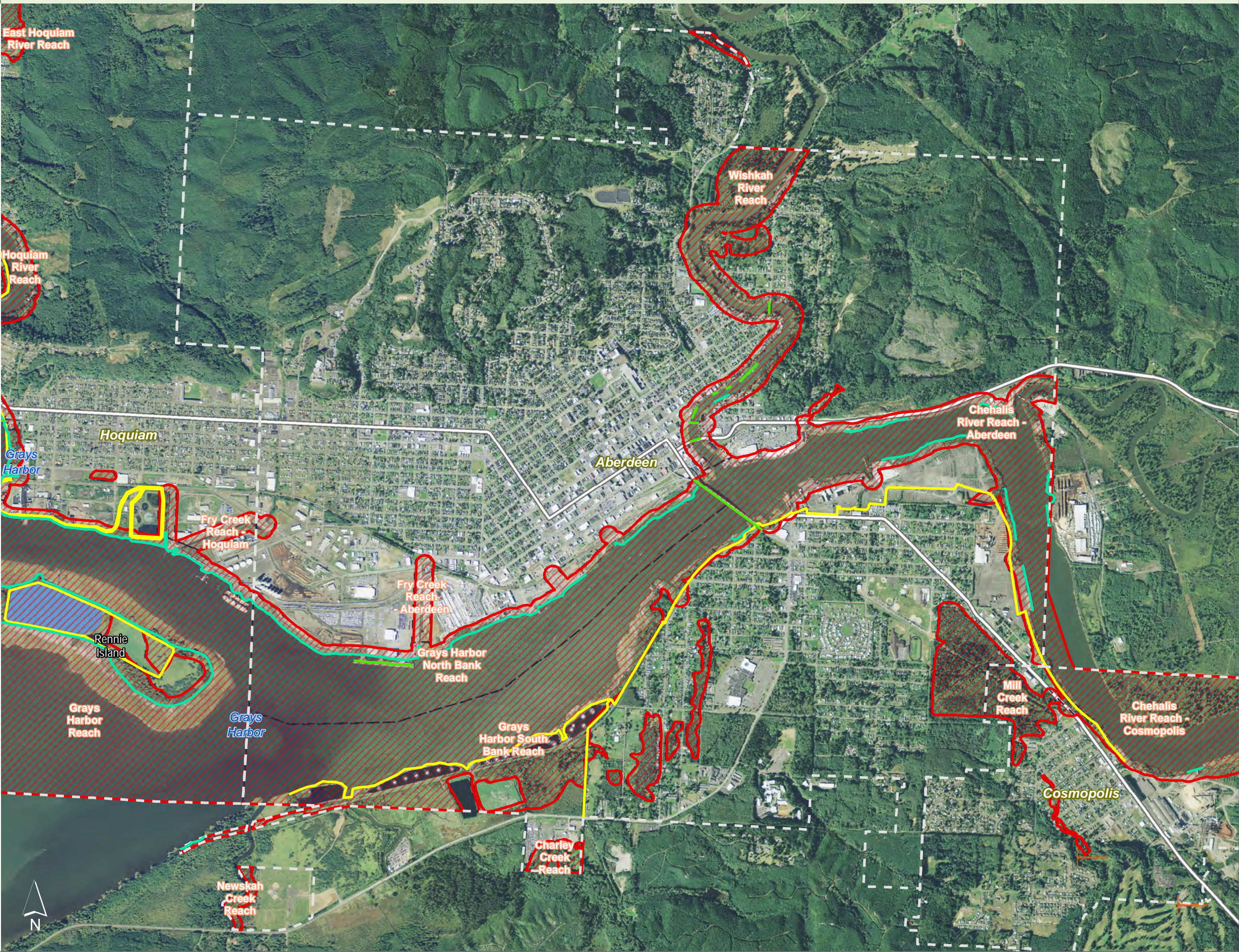
-  Armored
-  Over Water Structure

0 0.25 0.5 Miles
1:27,000



Source: Grays Harbor County, USFWS NWI (2011), FEMA Preliminary DFIRM (2013), WA DNR, WSDOT, DOE, NRCS NAIP (2013)









Shoreline jurisdiction boundaries depicted on this map are approximate. They have not been formally delineated or surveyed and are intended for planning purposes only. Additional site-specific evaluation may be needed to confirm/verify information shown on this map.





Shoreline Modification

Figure 5.3: Aberdeen

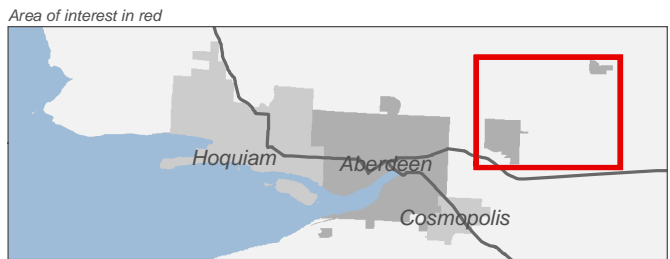
Date: 7/21/2014

-  Preliminary Shoreline Jurisdiction
-  Reaches
-  City Boundary
-  SMA Rivers
-  SMA Lakes
-  Highways
-  Levees
-  Dams

Shoreline Modified

-  Armored
-  Over Water Structure

0 0.25 0.5 Miles
1:20,000



Source: Grays Harbor County, USFWS NWI (2011), FEMA Preliminary DFIRM (2013), WA DNR, WSDOT, DOE, NRCS NAIP (2013)











Shoreline jurisdiction boundaries depicted on this map are approximate. They have not been formally delineated or surveyed and are intended for planning purposes only. Additional site-specific evaluation may be needed to confirm/verify information shown on this map.

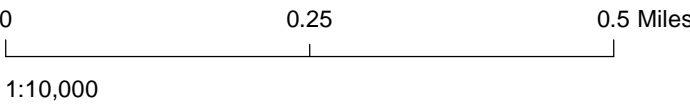


Shoreline Modification

Figure 5.4: Cosmopolis

Date: 7/21/2014

-  Preliminary Shoreline Jurisdiction
-  Reaches
-  City Boundary
-  SMA Rivers
-  SMA Lakes
-  Highways
-  Levees
-  Dams
- Shoreline Modified**
 -  Armored
 -  Over Water Structure



Source: Grays Harbor County, USFWS NWI (2011), FEMA Preliminary DFIRM (2013), WA DNR, WSDOT, DOE, NRCS NAIP (2013)

Shoreline jurisdiction boundaries depicted on this map are approximate. They have not been formally delineated or surveyed and are intended for planning purposes only. Additional site-specific evaluation may be needed to confirm/verify information shown on this map.



Water Quality 303(d) Listed Waterbodies

Figure 6.1: Hoquiam

Date: 7/21/2014

- Preliminary Shoreline Jurisdiction
- Reaches
- City Boundary
- SMA Rivers
- SMA Lakes
- Highway

303d Waterbodies by Category

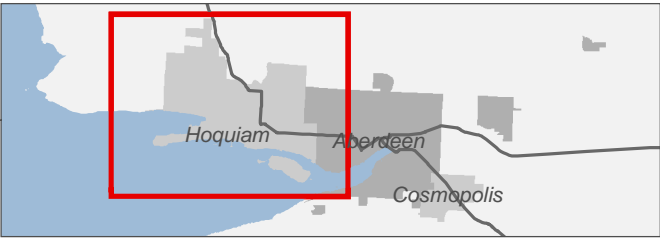
1	4A	4C
2	4B	5

- 303d Categories:
- Category 1: Meets tested standards
 - Category 2: Waters of concern
 - Category 4: Polluted waters that do not require a TMDL
 - 4a: Approved TMDL control plan in place
 - 4b: Approved pollution control plan in place
 - 4c: Cause cannot be addressed through TMDL
 - Category 5: Polluted waters that require a TMDL

0 0.25 0.5 Miles

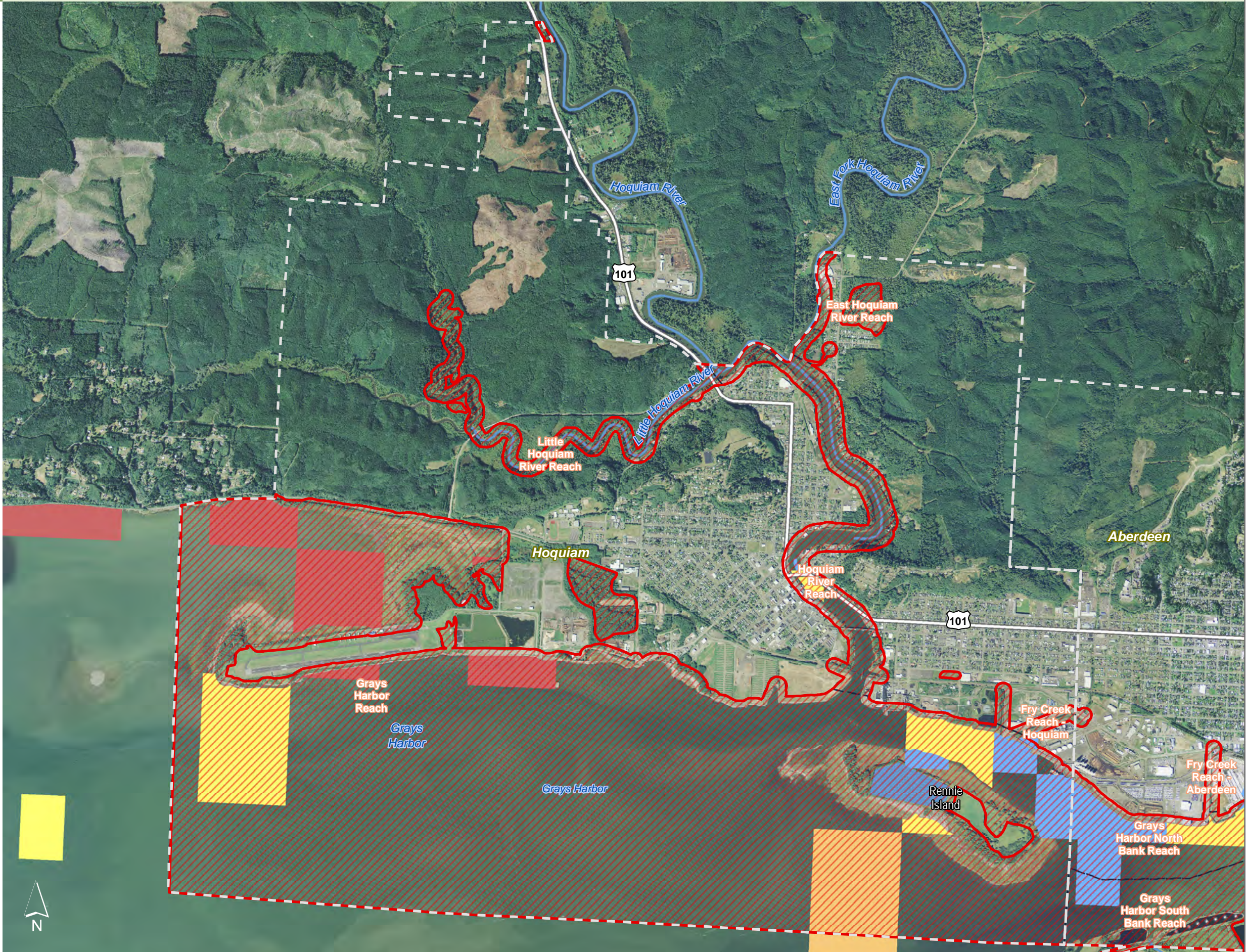
1:33,000

Area of interest in red



Source: Grays Harbor County, USFWS NWI (2011), FEMA Preliminary DFIRM (2013), DNR, WSDOT, Ecology, NRCS NAIP







Shoreline jurisdiction boundaries depicted on this map are approximate. They have not been formally delineated or surveyed and are intended for planning purposes only. Additional site-specific evaluation may be needed to confirm/verify information shown on this map.









Water Quality 303(d) Listed Waterbodies

Figure 6.2: Aberdeen

Date: 7/21/2014

-  Preliminary Shoreline Jurisdiction
-  Reaches
-  City Boundary
-  SMA Rivers
-  SMA Lakes
-  Highway

303d Waterbodies by Category

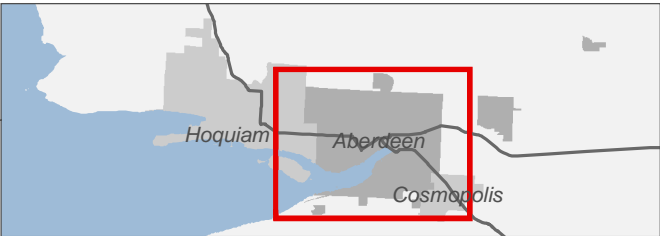
	1		4A		4C
	2		4B		5

303d Categories:
Category 1: Meets tested standards
Category 2: Waters of concern
Category 4: Polluted waters that do not require a TMDL
 4a: Approved TMDL control plan in place
 4b: Approved pollution control plan in place
 4c: Cause cannot be addressed through TMDL
Category 5: Polluted waters that require a TMDL

0 0.25 0.5 Miles

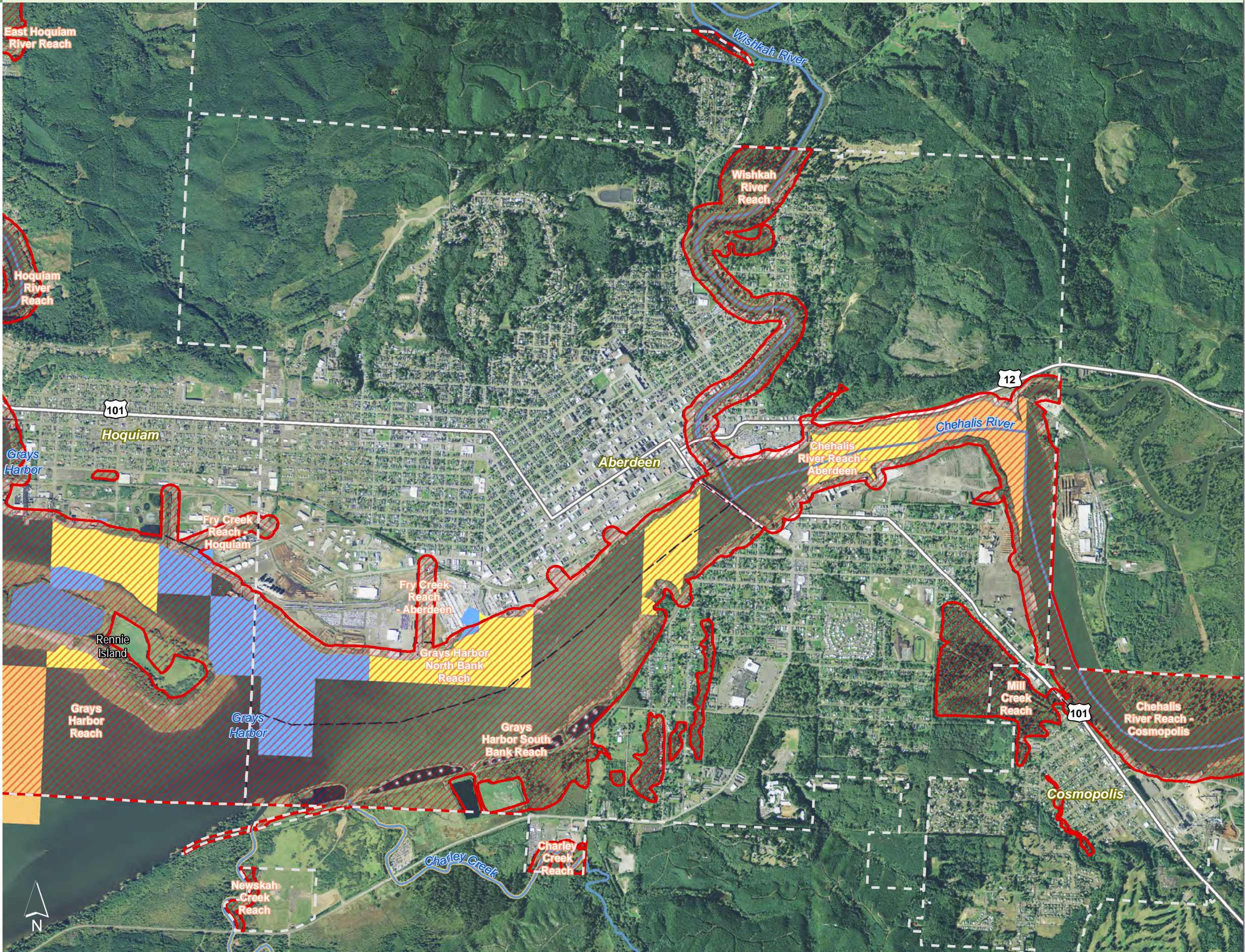
1:27,000

Area of interest in red



Source: Grays Harbor County, USFWS NWI (2011), FEMA Preliminary DFIRM (2013), DNR, WSDOT, Ecology, NRCS NAIP







Shoreline jurisdiction boundaries depicted on this map are approximate. They have not been formally delineated or surveyed and are intended for planning purposes only. Additional site-specific evaluation may be needed to confirm/verify information shown on this map.









Water Quality 303(d) Listed Waterbodies

Figure 6.3: Aberdeen

Date: 7/21/2014

-  Preliminary Shoreline Jurisdiction
-  Reaches
-  City Boundary
-  SMA Rivers
-  SMA Lakes
-  Highway

303d Waterbodies by Category

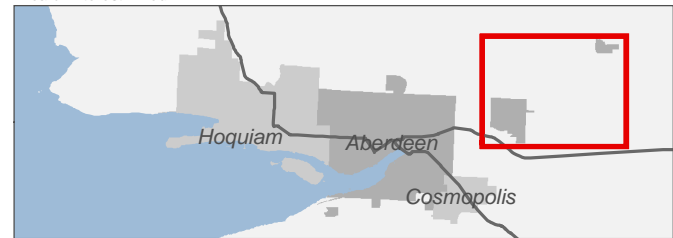
- | | | |
|--|--|--|
|  1 |  4A |  4C |
|  2 |  4B |  5 |

- 303d Categories:
- Category 1:** Meets tested standards
 - Category 2:** Waters of concern
 - Category 4:** Polluted waters that do not require a TMDL
 - 4a:** Approved TMDL control plan in place
 - 4b:** Approved pollution control plan in place
 - 4c:** Cause cannot be addressed through TMDL
 - Category 5:** Polluted waters that require a TMDL

0 0.25 0.5 Miles

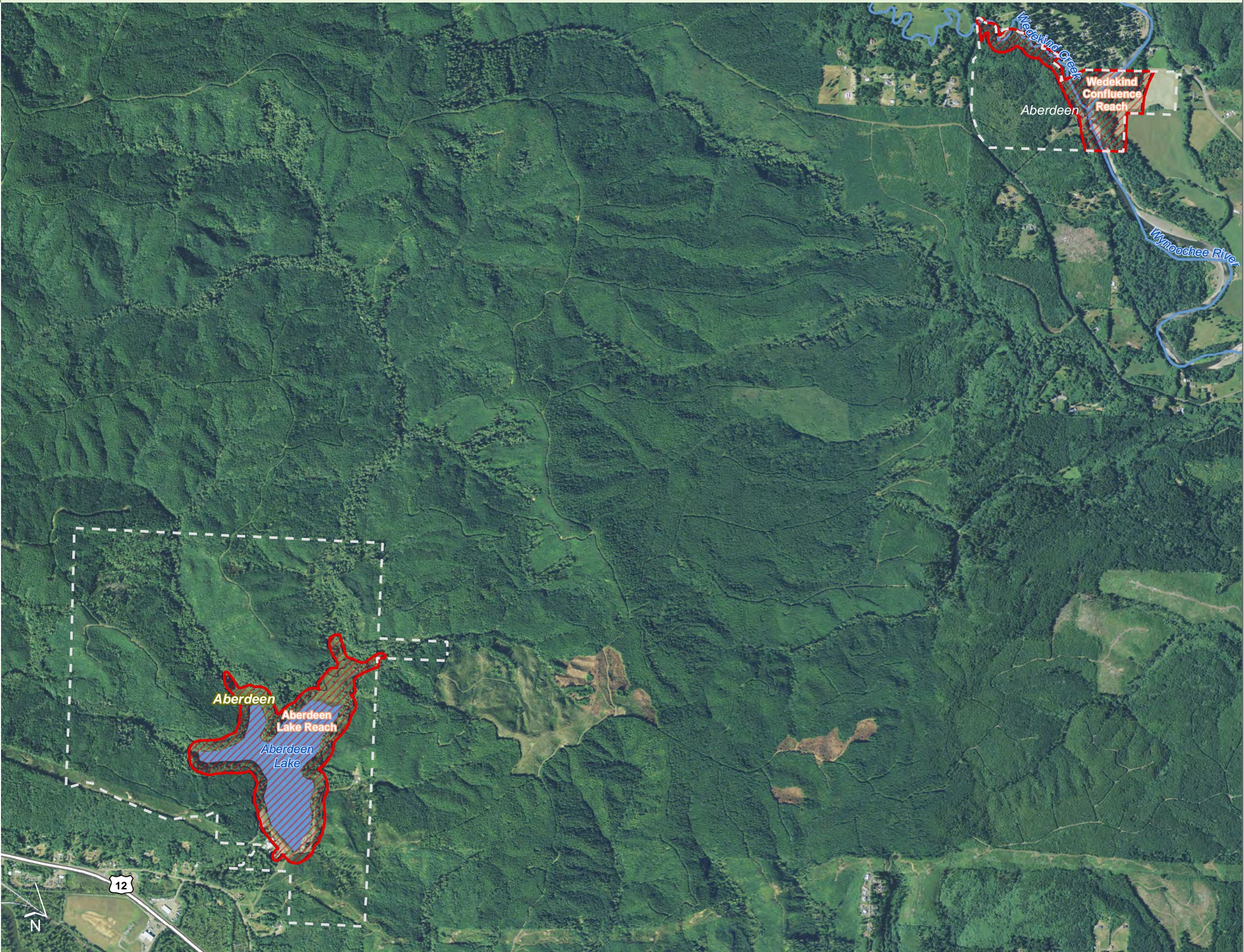
1:20,000

Area of interest in red



Source: Grays Harbor County, USFWS NWI (2011), FEMA Preliminary DFIRM (2013), DNR, WSDOT, Ecology, NRCS NAIP

Shoreline jurisdiction boundaries depicted on this map are approximate. They have not been formally delineated or surveyed and are intended for planning purposes only. Additional site-specific evaluation may be needed to confirm/verify information shown on this map.



Water Quality 303(d) Listed Waterbodies

Figure 6.4: Cosmopolis

Date: 7/21/2014

- Preliminary Shoreline Jurisdiction
- Reaches
- City Boundary
- SMA Rivers
- SMA Lakes
- Highway

303d Waterbodies by Category

1	4A	4C
2	4B	5

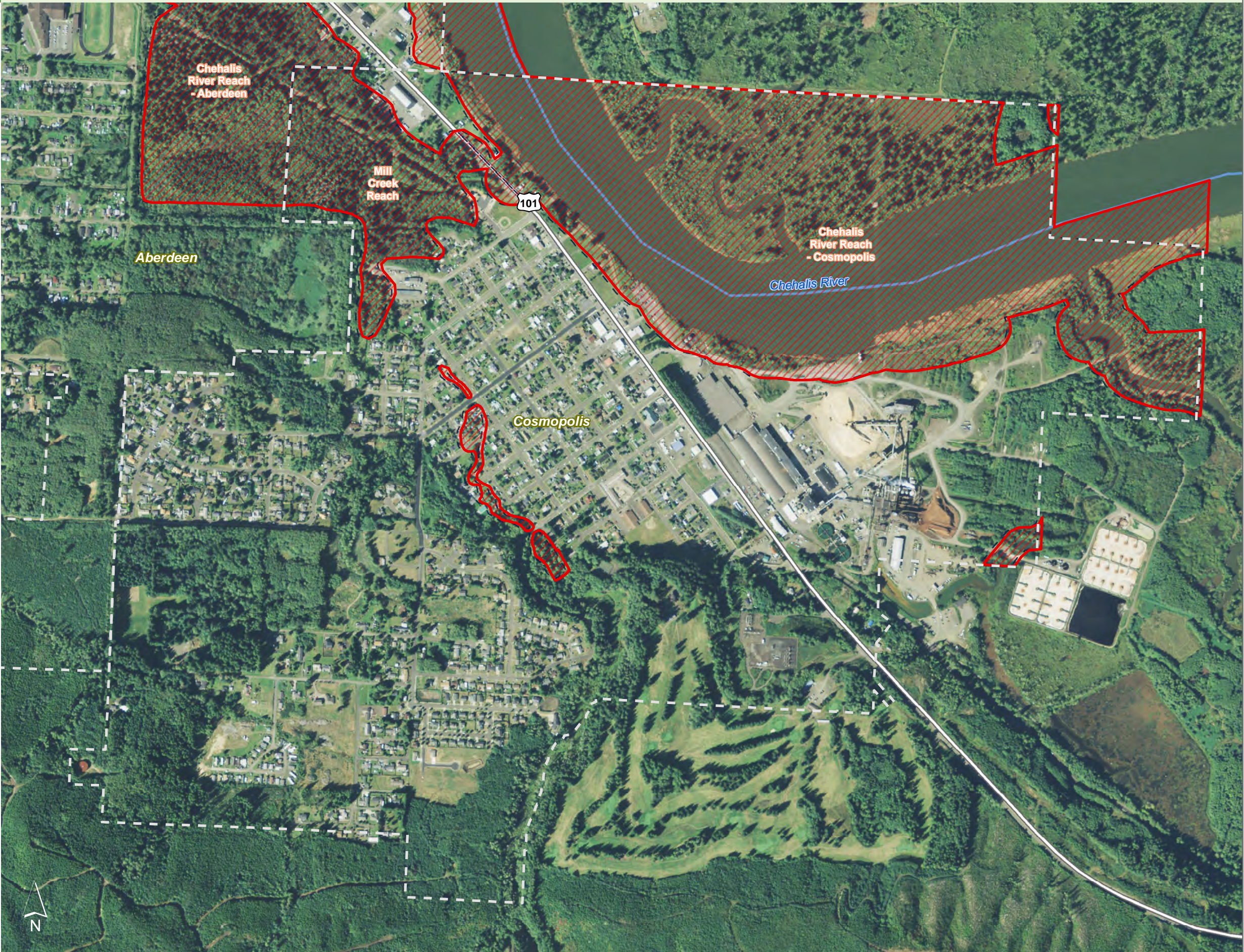
- 303d Categories:
- Category 1: Meets tested standards
 - Category 2: Waters of concern
 - Category 4: Polluted waters that do not require a TMDL
 - 4a: Approved TMDL control plan in place
 - 4b: Approved pollution control plan in place
 - 4c: Cause cannot be addressed through TMDL
 - Category 5: Polluted waters that require a TMDL

0 0.25 0.5 Miles



Source: Grays Harbor County, USFWS NWI (2011), FEMA Preliminary DFIRM (2013), DNR, WSDOT, Ecology, NRCS NAIP

Shoreline jurisdiction boundaries depicted on this map are approximate. They have not been formally delineated or surveyed and are intended for planning purposes only. Additional site-specific evaluation may be needed to confirm/verify information shown on this map.



Surface Water System

Figure 7.1: Hoquiam

Date: 7/21/2014

- Preliminary Shoreline Jurisdiction
- Reaches
- City Boundary
- SMA Lakes
- SMA Rivers
- Highways

- Road Crossing - Blockage Type**

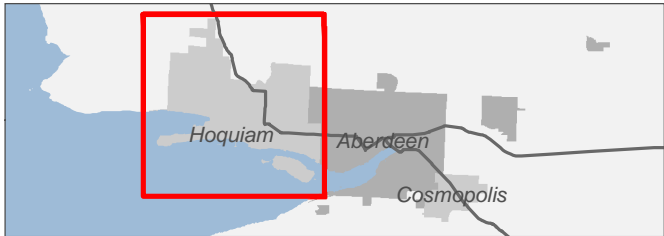
 - N/A
 - None
 - Partial
 - Total
 - Unknown
- Tide Gates**

 - City of Aberdeen
 - City of Hoquiam
 - Tide Gate per WDFW

0 0.25 0.5 Miles

1:33,000

Area of interest in red



Source: Grays Harbor County, USFWS NWI, FEMA, WA DNR, WSDOT, DOE, NRCS NAIP

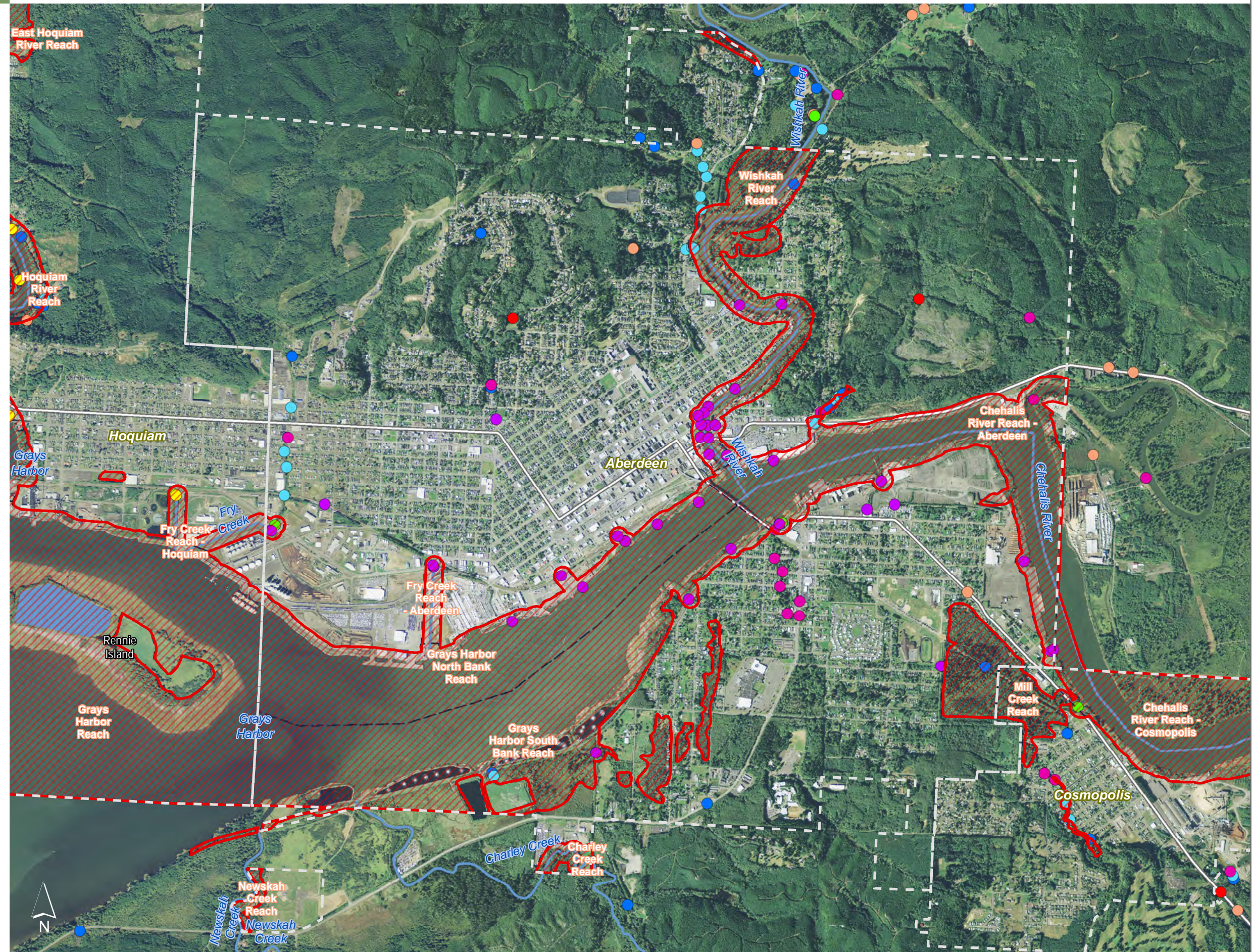
Shoreline jurisdiction boundaries depicted on this map are approximate. They have not been formally delineated or surveyed and are intended for planning purposes only. Additional site-specific evaluation may be needed to confirm/verify information shown on this map.



Date: 7/21/2014



Shoreline jurisdiction boundaries depicted on this map are approximate. They have not been formally delineated or surveyed and are intended for planning purposes only. Additional site-specific evaluation may be needed to confirm/verify information shown on this map.



Surface Water System

Figure 7.3: Aberdeen

Date: 7/21/2014

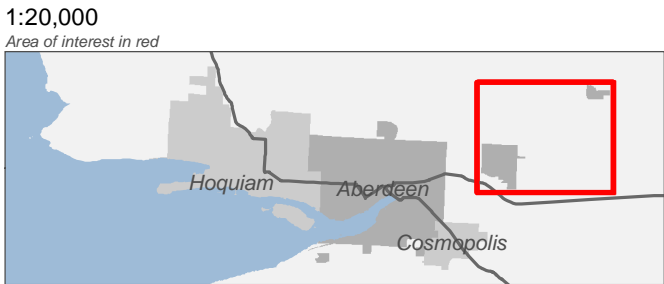
- Preliminary Shoreline Jurisdiction
- Reaches
- City Boundary
- SMA Lakes
- SMA Rivers
- Highways

- Road Crossing - Blockage Type**

 - N/A
 - None
 - Partial
 - Total
 - Unknown
- Tide Gates**

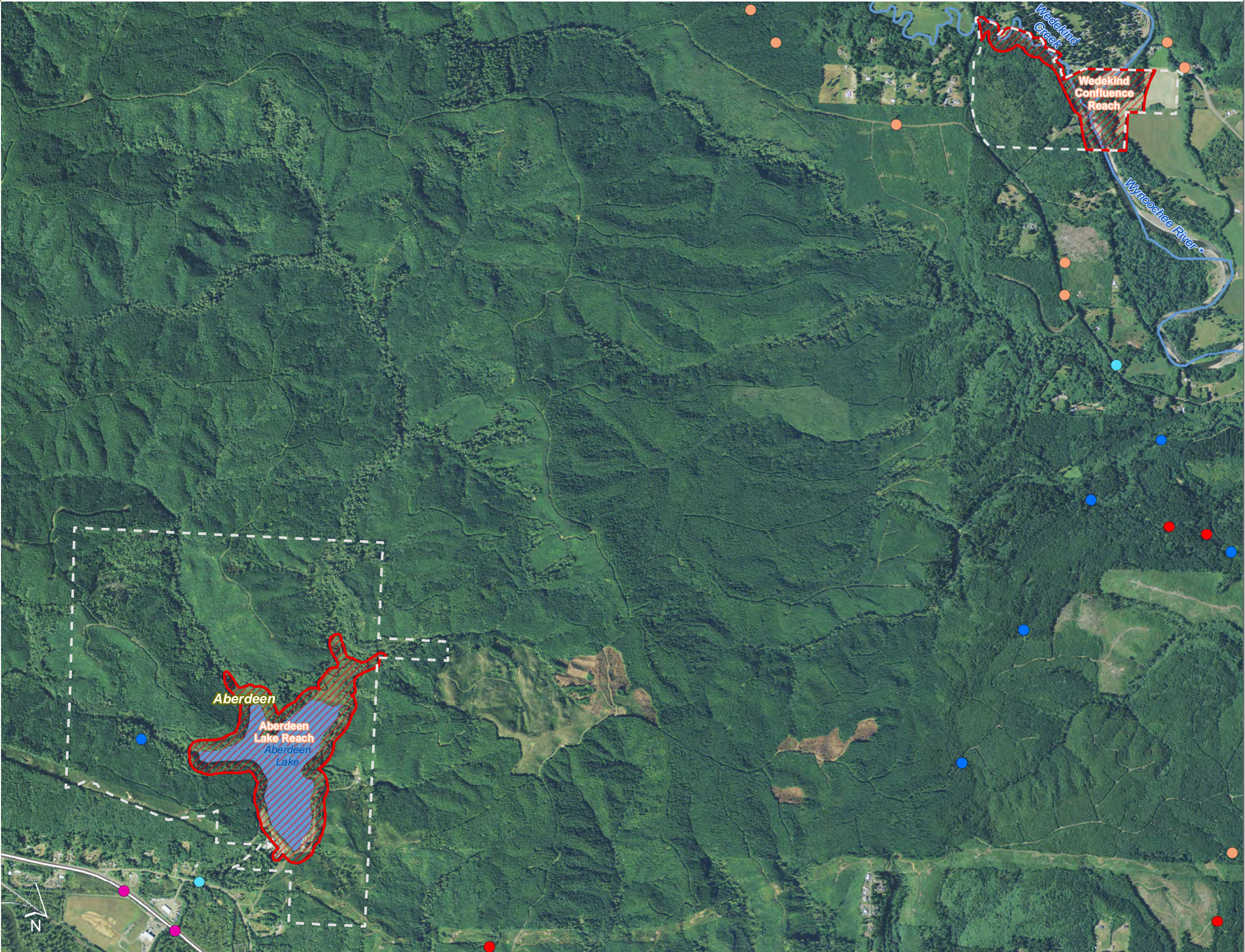
 - City of Aberdeen
 - City of Hoquiam
 - Tide Gate per WDFW

0 0.25 0.5 Miles



Source: Grays Harbor County, USFWS NWI, FEMA, WA DNR, WSDOT, DOE, NRCS NAIP

Shoreline jurisdiction boundaries depicted on this map are approximate. They have not been formally delineated or surveyed and are intended for planning purposes only. Additional site-specific evaluation may be needed to confirm/verify information shown on this map.



Surface Water System

Figure 7.4: Cosmopolis

Date: 7/21/2014

- Preliminary Shoreline Jurisdiction
- Reaches
- City Boundary
- SMA Lakes
- SMA Rivers
- Highways

Road Crossing - Blockage Type

- N/A
- None
- Partial
- Total
- Unknown

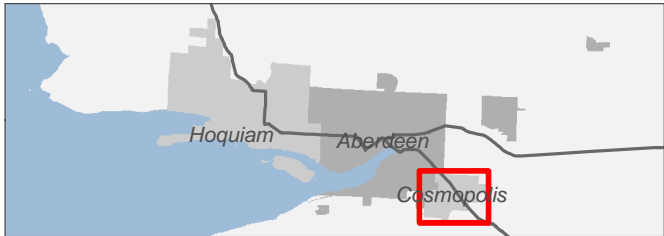
Tide Gates

- City of Aberdeen
- City of Hoquiam
- Tide Gate per WDFW

0 0.25 0.5 Miles

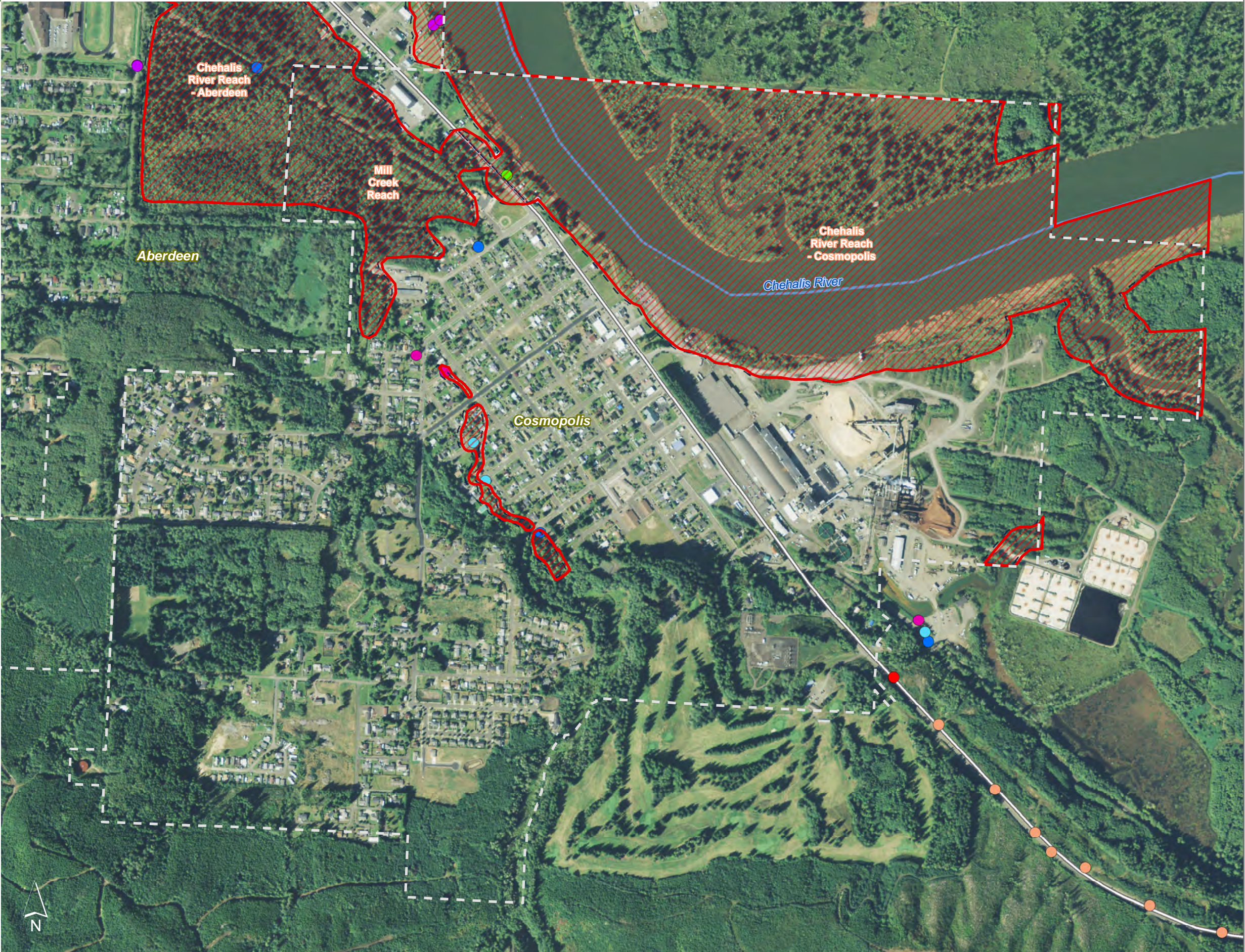
1:10,000

Area of interest in red



Source: Grays Harbor County, USFWS NWI, FEMA, WA DNR, WSDOT, DOE, NRCS NAIP

Shoreline jurisdiction boundaries depicted on this map are approximate. They have not been formally delineated or surveyed and are intended for planning purposes only. Additional site-specific evaluation may be needed to confirm/verify information shown on this map.



WDFW Priority Habitat Fish Species

Figure 8.1: Hoquiam

Date: 7/21/2014

Preliminary Shoreline Jurisdiction

Reaches

City Boundary

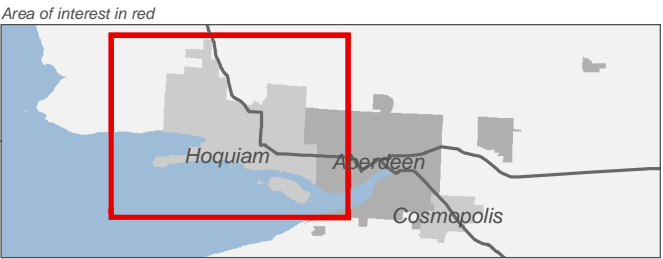
SMA Rivers

SMA Lakes

Highways

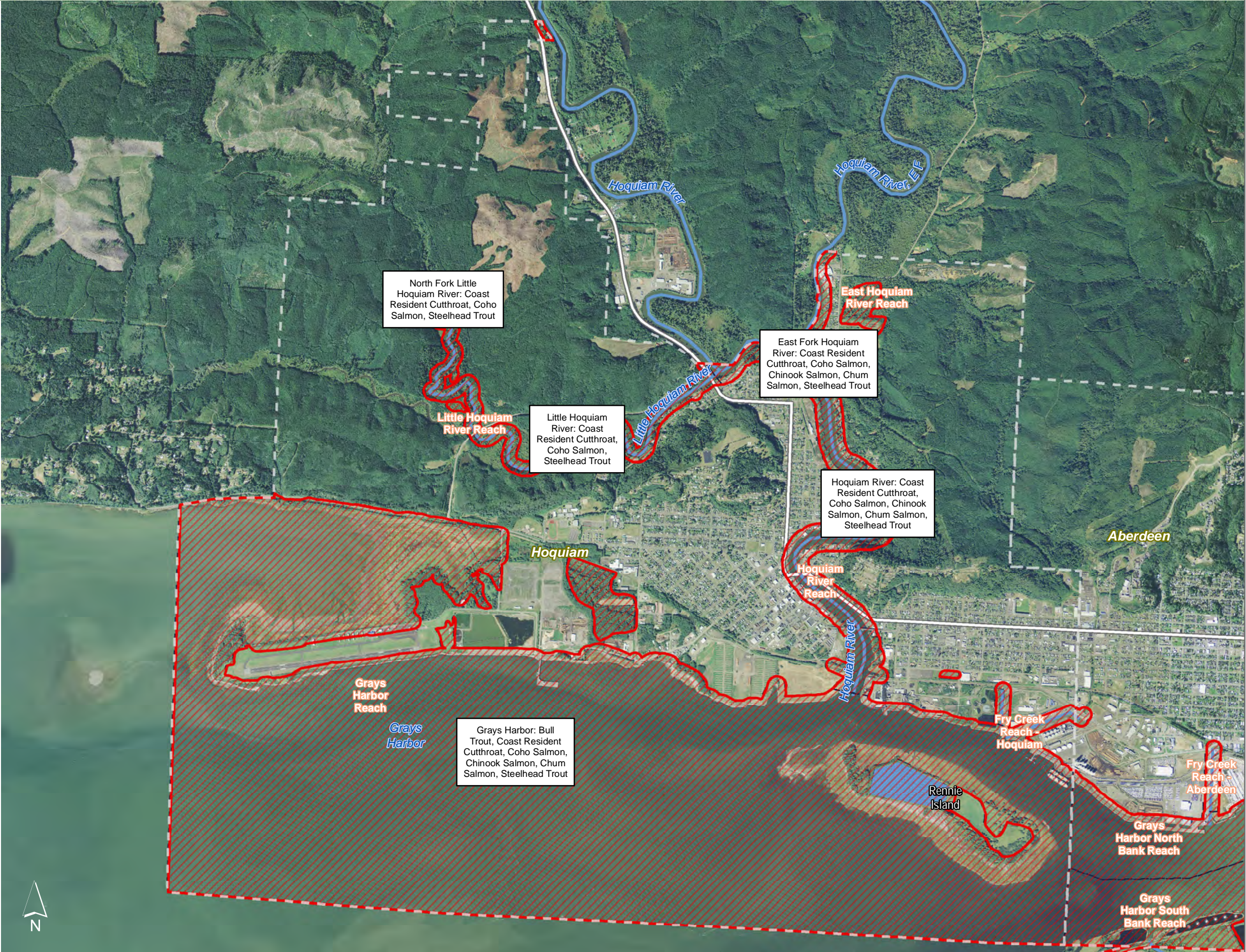
Fish Species Present

0 0.25 0.5 Miles
1:33,000



Source: Grays Harbor County, USFWS NWI (2011), FEMA Preliminary DFIRM (2013), WA DNR, WSDOT, DOE, NRCS NAIP (2013)

Shoreline jurisdiction boundaries depicted on this map are approximate. They have not been formally delineated or surveyed and are intended for planning purposes only. Additional site-specific evaluation may be needed to confirm/verify information shown on this map.



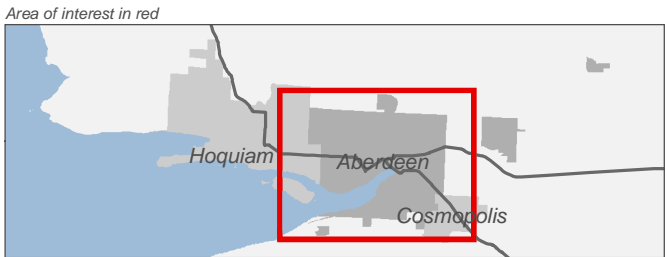
WDFW Priority Habitat Fish Species

Figure 8.2: Aberdeen

Date: 7/21/2014

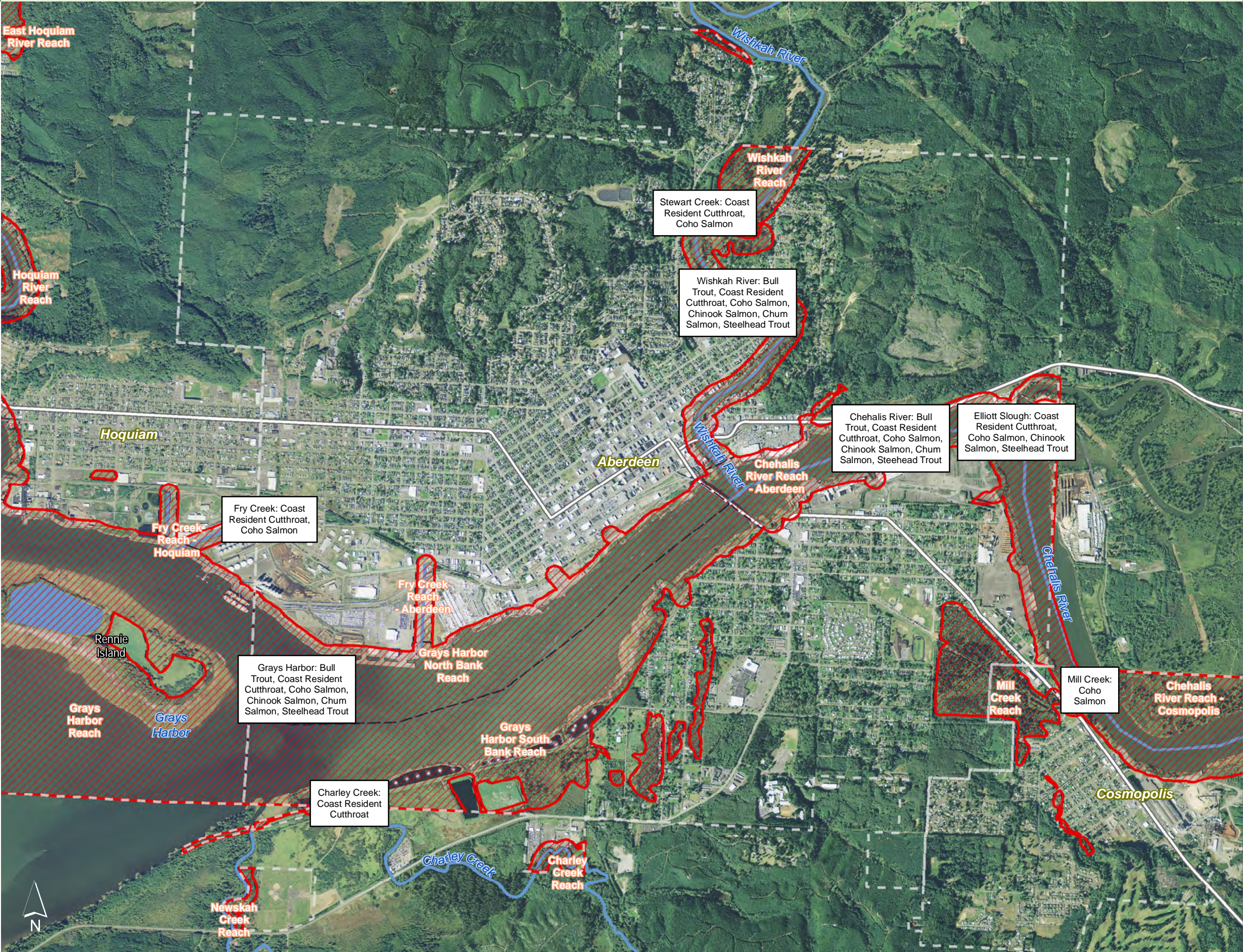
-  Preliminary Shoreline Jurisdiction
-  Reaches
-  City Boundary
-  SMA Rivers
-  SMA Lakes
-  Highways
- Fish Species Present

0 0.25 0.5 Miles
1:27,000



Source: Grays Harbor County, USFWS NWI (2011), FEMA Preliminary DFIRM (2013), WA DNR, WSDOT, DOE, NRCS NAIP (2013)

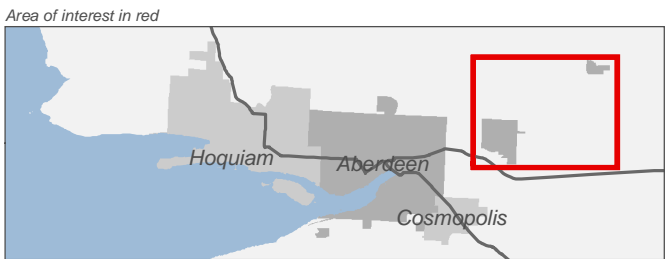

Shoreline jurisdiction boundaries depicted on this map are approximate. They have not been formally delineated or surveyed and are intended for planning purposes only. Additional site-specific evaluation may be needed to confirm/verify information shown on this map.



WDFW Priority Habitat Fish Species

Figure 8.3: Aberdeen

Date: 7/21/2014



Source: Grays Harbor County, USFWS NWI (2011), FEMA Preliminary DFIRM (2013), WA DNR, WSDOT, DOE, NRCS NAIP (2013)

Shoreline jurisdiction boundaries depicted on this map are approximate. They have not been formally delineated or surveyed and are intended for planning purposes only. Additional site-specific evaluation may be needed to confirm/verify information shown on this map.



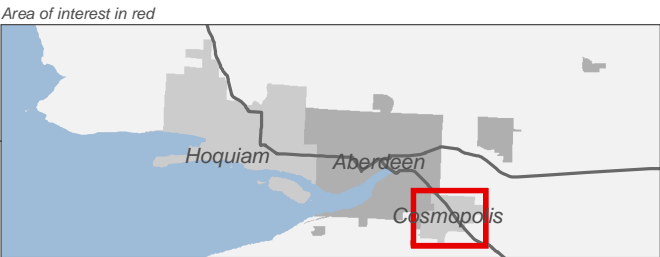
WDFW Priority Habitat Fish Species

Figure 8.4: Cosmopolis

Date: 7/21/2014

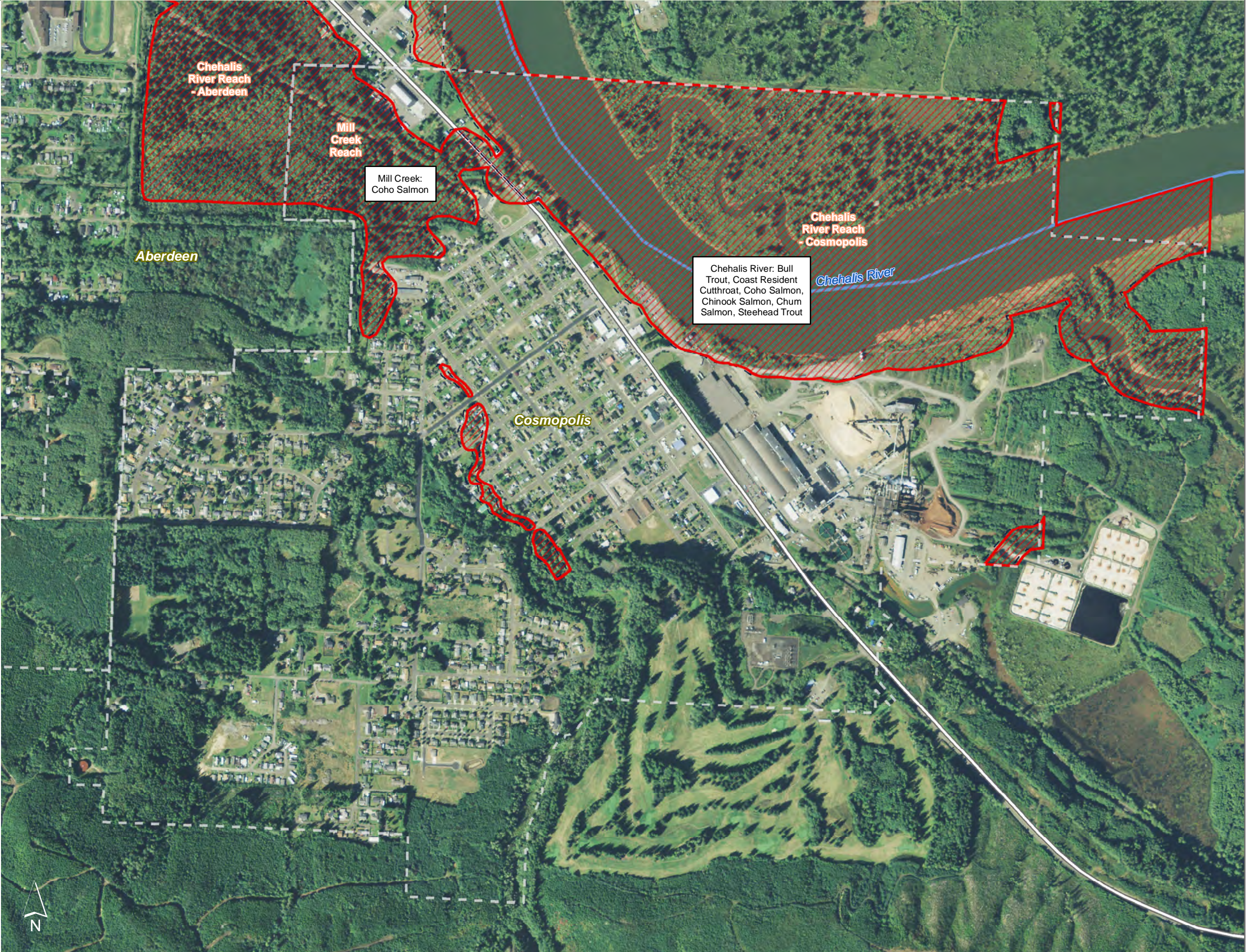
-  Preliminary Shoreline Jurisdiction
-  Reaches
-  City Boundary
-  SMA Rivers
-  SMA Lakes
-  Highways
- Fish Species Present

0 0.25 0.5 Miles
1:10,000



Source: Grays Harbor County, USFWS NWI (2011), FEMA Preliminary DFIRM (2013), WA DNR, WSDOT, DOE, NRCS NAIP (2013)


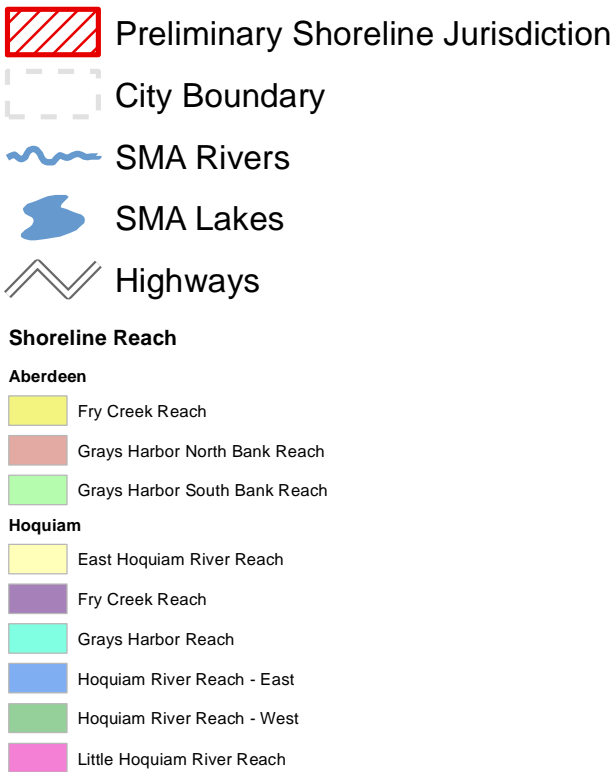
Shoreline jurisdiction boundaries depicted on this map are approximate. They have not been formally delineated or surveyed and are intended for planning purposes only. Additional site-specific evaluation may be needed to confirm/verify information shown on this map.



Shoreline Reaches

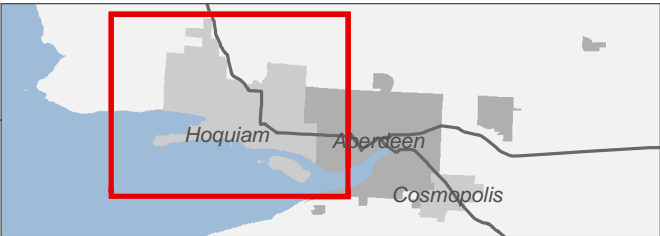
Figure 9.1: Hoquiam

Date: 7/21/2014



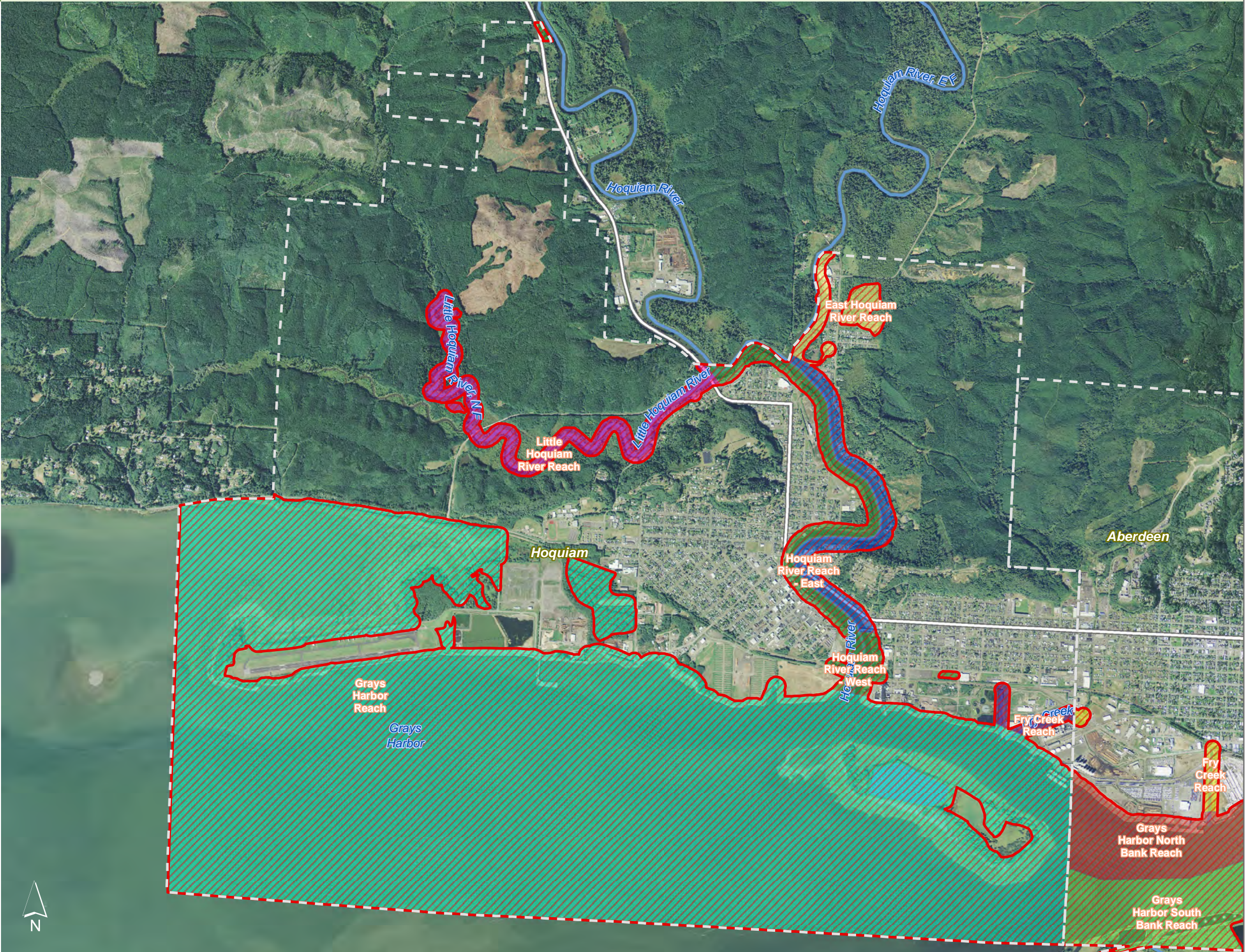
1:33,000

Area of interest in red



Source: Grays Harbor County, USFWS NWI (2011), FEMA Preliminary DFIRM (2013), WA DNR, WSDOT, DOE, NRCS NAIP (2013)

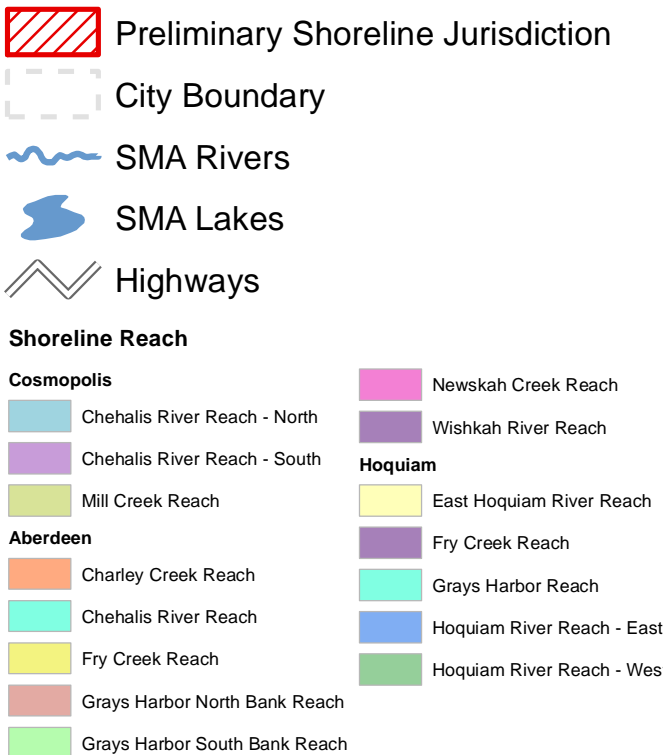
Shoreline jurisdiction boundaries depicted on this map are approximate. They have not been formally delineated or surveyed and are intended for planning purposes only. Additional site-specific evaluation may be needed to confirm/verify information shown on this map.



Shoreline Reaches

Figure 9.2: Aberdeen

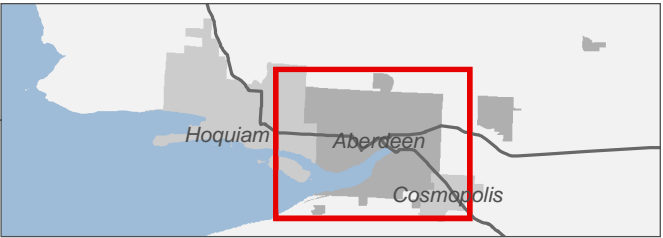
Date: 7/21/2014



0 0.25 0.5 Miles

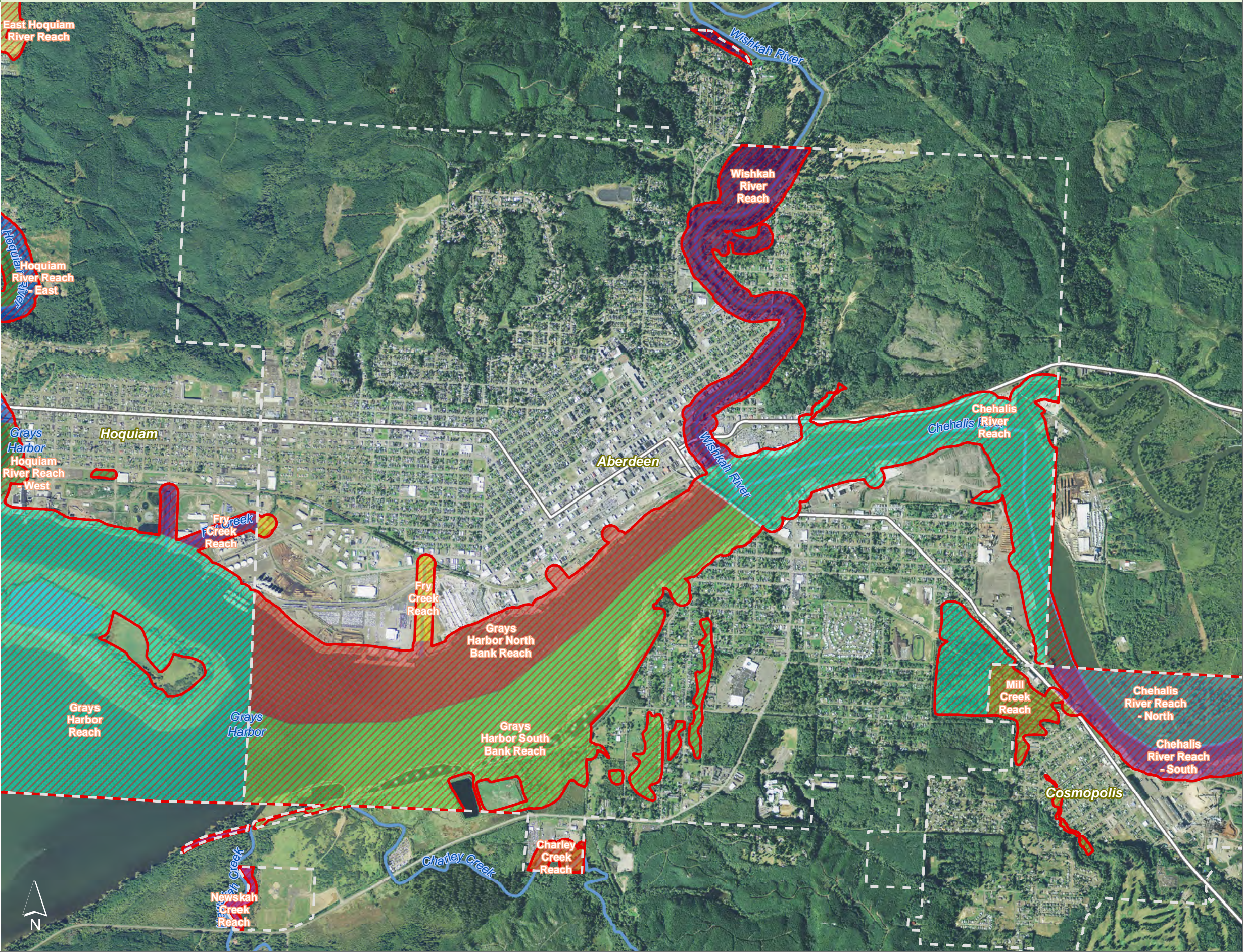
1:27,000

Area of interest in red



Source: Grays Harbor County, USFWS NWI (2011), FEMA Preliminary DFIRM (2013), WA DNR, WSDOT, DOE, NRCS NAIP (2013)






Shoreline jurisdiction boundaries depicted on this map are approximate. They have not been formally delineated or surveyed and are intended for planning purposes only. Additional site-specific evaluation may be needed to confirm/verify information shown on this map.





Shoreline Reaches

Figure 9.3: Aberdeen

Date: 7/21/2014

-  Preliminary Shoreline Jurisdiction
-  City Boundary
-  SMA Rivers
-  SMA Lakes
-  Highways

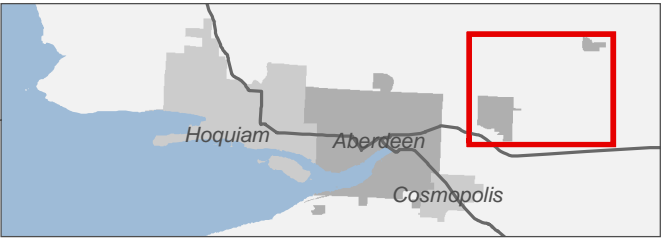
Shoreline Reach

- Aberdeen**
-  Aberdeen Lake Reach
 -  Wedekind Confluence Reach

0 0.25 0.5 Miles

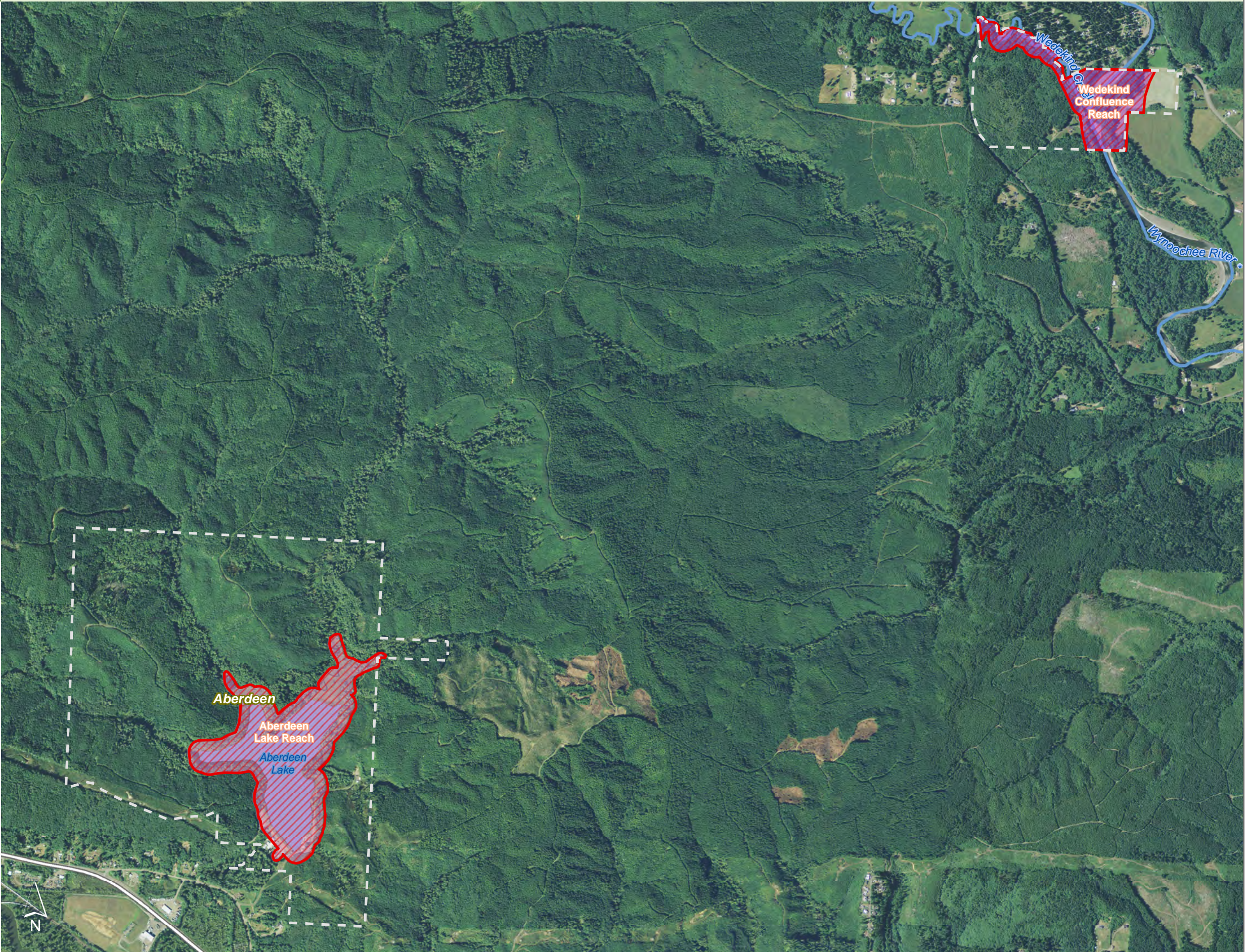
1:20,000

Area of interest in red



Source: Grays Harbor County, USFWS NWI (2011), FEMA Preliminary DFIRM (2013), WA DNR, WSDOT, DOE, NRCS NAIP (2013)






Shoreline jurisdiction boundaries depicted on this map are approximate. They have not been formally delineated or surveyed and are intended for planning purposes only. Additional site-specific evaluation may be needed to confirm/verify information shown on this map.



Shoreline Reaches




Figure 9.4: Cosmopolis

Date: 7/21/2014


-  Preliminary Shoreline Jurisdiction
-  City Boundary
-  SMA Rivers
-  SMA Lakes
-  Highways

Shoreline Reach

Cosmopolis

-  Chehalis River Reach - North
-  Chehalis River Reach - South
-  Mill Creek Reach

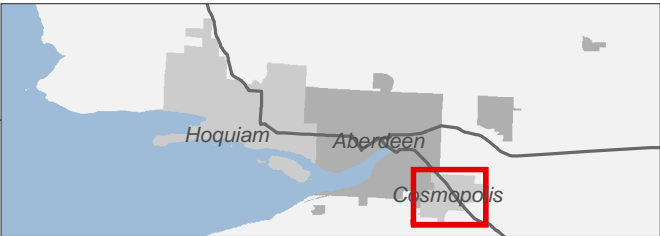
Aberdeen

-  Chehalis River Reach

0 0.25 0.5 Miles

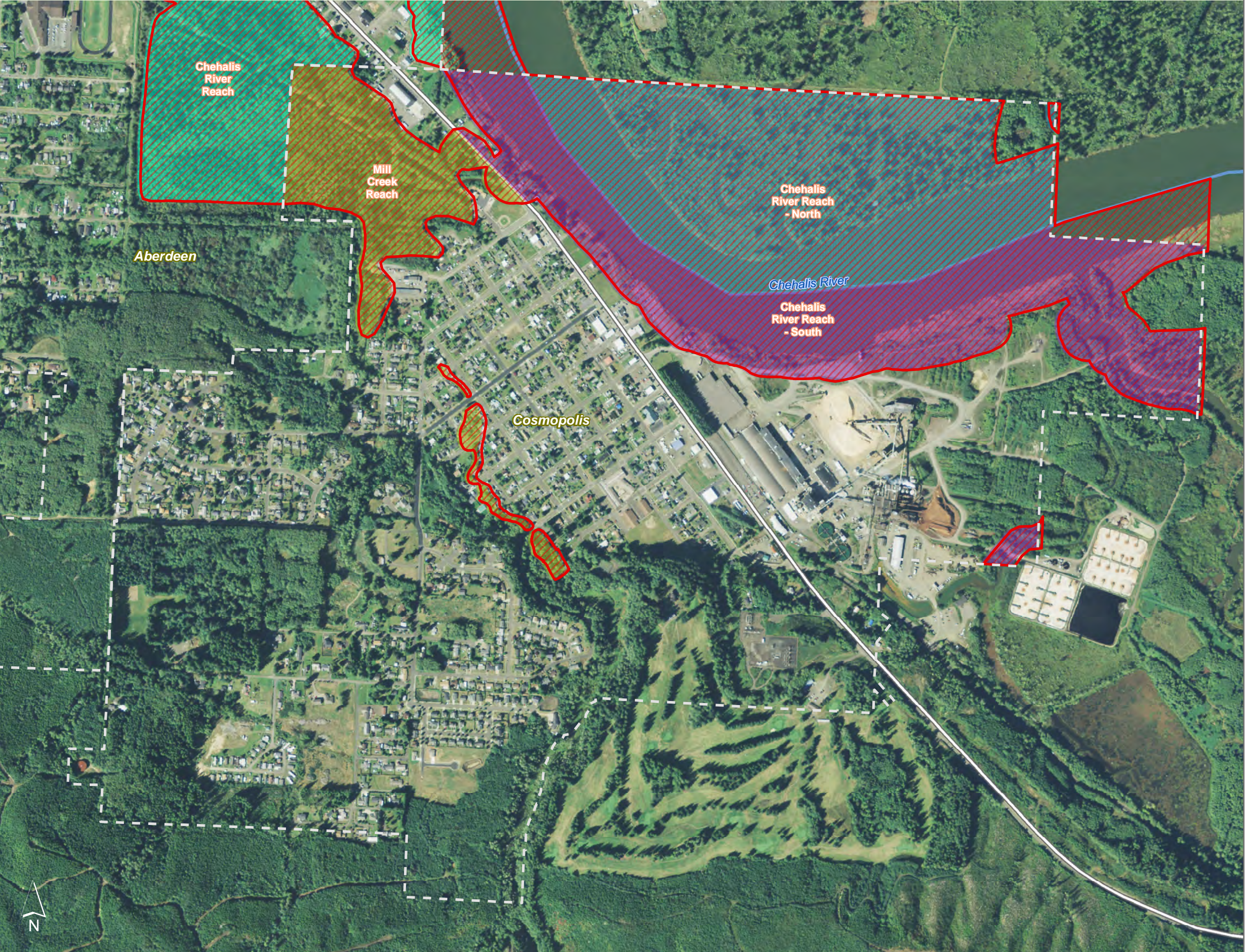
1:10,000

Area of interest in red



Source: Grays Harbor County, USFWS NWI (2011), FEMA Preliminary DFIRM (2013), WA DNR, WSDOT, DOE, NRCS NAIP (2013)

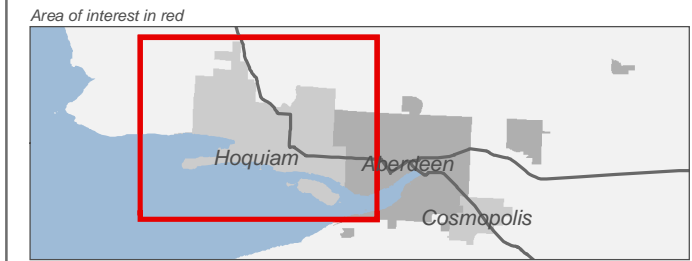
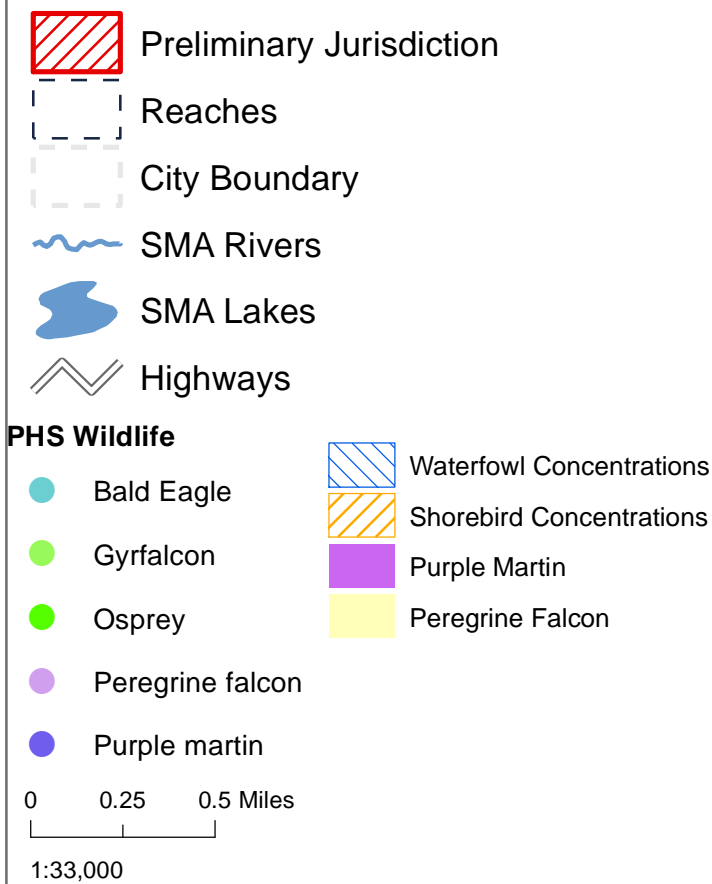
Shoreline jurisdiction boundaries depicted on this map are approximate. They have not been formally delineated or surveyed and are intended for planning purposes only. Additional site-specific evaluation may be needed to confirm/verify information shown on this map.



WDFW Priority Habitat Wildlife

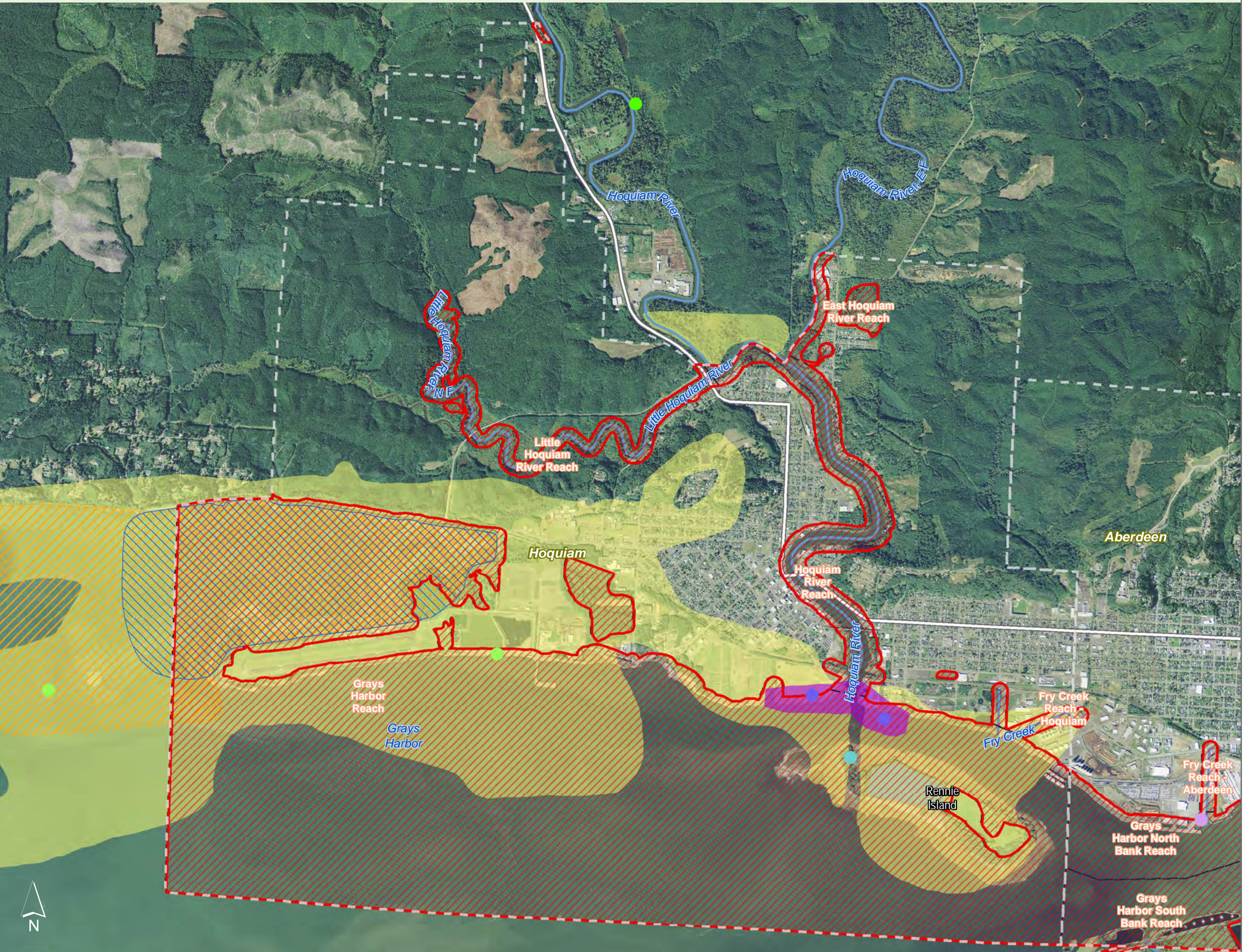
Figure 10.1: Hoquiam

Date: 7/21/2014



Source: Grays Harbor County, USFWS NWI (2011), FEMA Preliminary DFIRM (2013), WA DNR, WSDOT, DOE, NRCS NAIP (2013)

Shoreline jurisdiction boundaries depicted on this map are approximate. They have not been formally delineated or surveyed and are intended for planning purposes only. Additional site-specific evaluation may be needed to confirm/verify information shown on this map.



WDFW Priority Habitat Wildlife

Figure 10.2: Aberdeen

Date: 7/21/2014

Preliminary Jurisdiction

Reaches

City Boundary

SMA Rivers

SMA Lakes

Highways

PHS Wildlife

Marbled murrelet

Mountain quail

Peregrine falcon

Purple martin

Wood Duck

Purple Martin

Peregrine Falcon

00.250.5 Miles

1:27,000

Area of interest in red

CITY OF ABERDEEN

CITY OF COSMOPOLIS

CITY OF HOQUIAM

AHBL

HERRERA

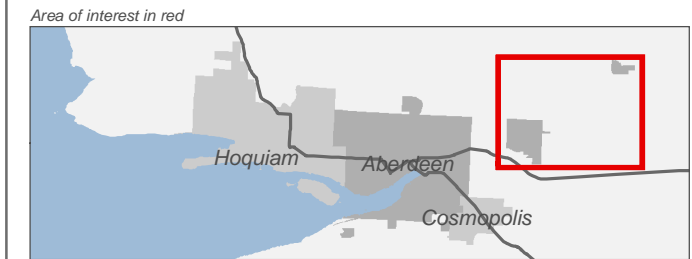
Figure 10.3: Aberdeen

Date: 7/21/2014



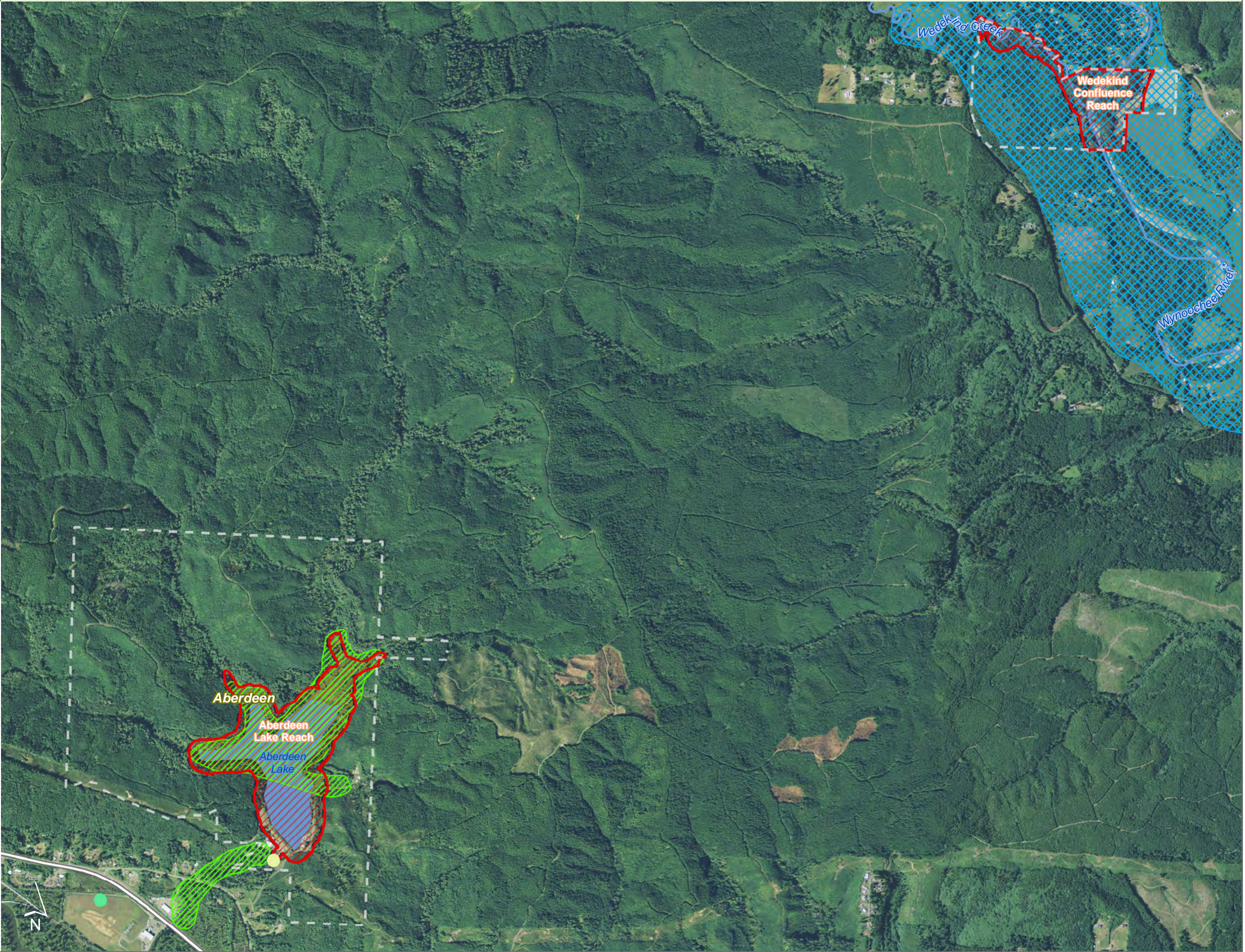
0 0.25 0.5 Miles

1:20,000



Source: Grays Harbor County, USFWS NWI (2011), FEMA Preliminary DFIRM (2013), WA DNR, WSDOT, DOE, NRCS NAIP (2013)








Shoreline jurisdiction boundaries depicted on this map are approximate. They have not been formally delineated or surveyed and are intended for planning purposes only. Additional site-specific evaluation may be needed to confirm/verify information shown on this map.



WDFW Priority Habitat Wildlife

Figure 10.4: Cosmopolis

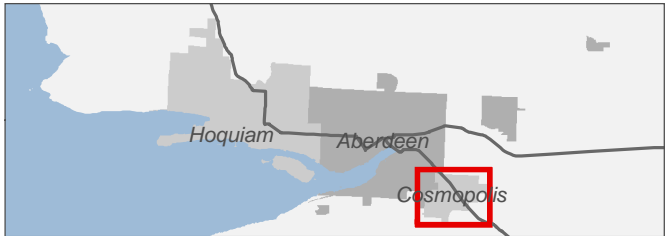
Date: 7/21/2014

-  Preliminary Jurisdiction
-  Reaches
-  City Boundary
-  SMA Rivers
-  SMA Lakes
-  Highways
-  Wood Duck

0 0.25 0.5 Miles

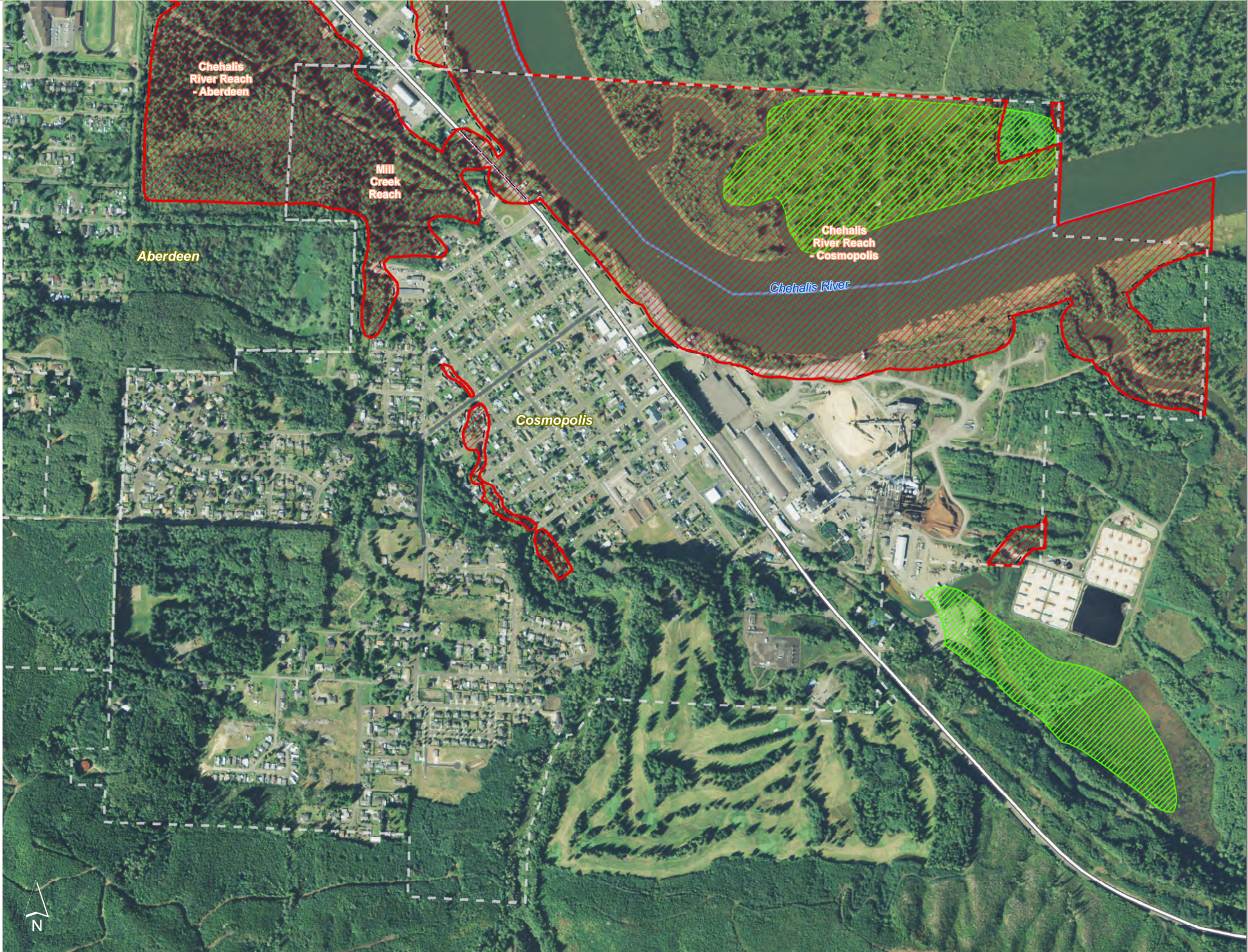
1:10,000

Area of interest in red



Source: Grays Harbor County, USFWS NWI (2011), FEMA Preliminary DFIRM (2013), WA DNR, WSDOT, DOE, NRCS NAIP (2013)

Shoreline jurisdiction boundaries depicted on this map are approximate. They have not been formally delineated or surveyed and are intended for planning purposes only. Additional site-specific evaluation may be needed to confirm/verify information shown on this map.



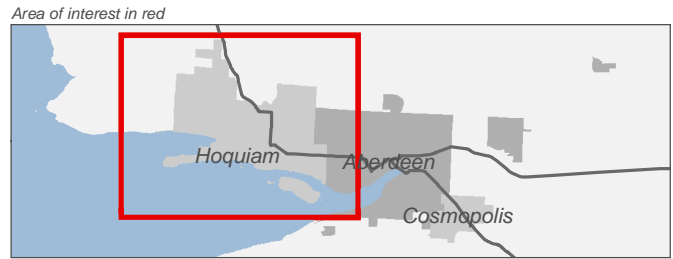
Nearshore Vegetation

Figure 11.1: Hoquiam

Date: 7/21/2014

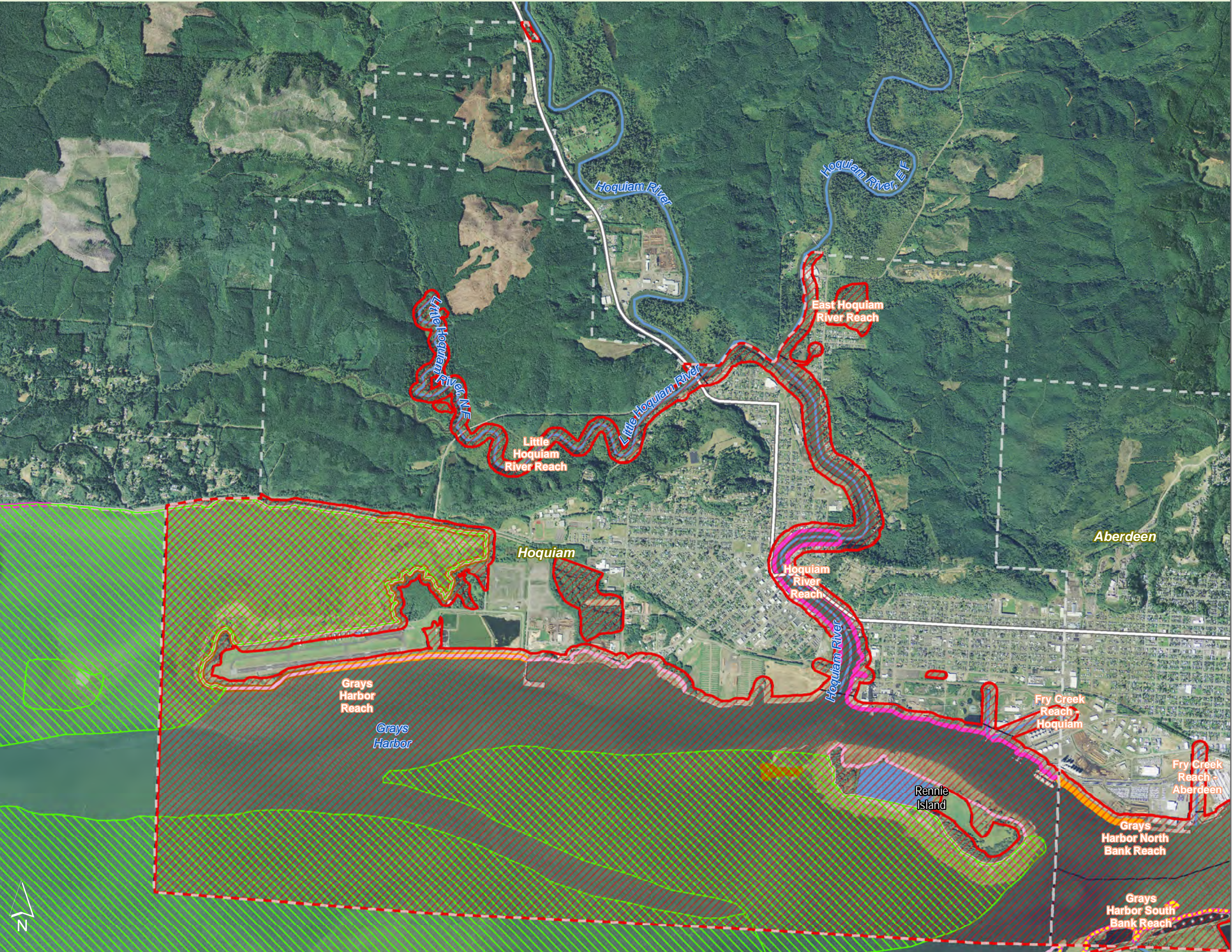
- Preliminary Shoreline Jurisdiction
- Reaches
- City Boundary
- SMA Rivers
- SMA Lakes
- Highways
- Fringe Eelgrass
- Salt Marsh
- Continuous
- Continuous
- Patchy
- Patchy
- Eelgrass Beds**
- Dunegrass
- Continuous
- Patchy

0 0.25 0.5 Miles
1:33,000



Source: Grays Harbor County, USFWS NWI (2011), FEMA Preliminary DFIRM (2013), WA DNR, WSDOT, DOE, NRCS NAIP (2013)

Shoreline jurisdiction boundaries depicted on this map are approximate. They have not been formally delineated or surveyed and are intended for planning purposes only. Additional site-specific evaluation may be needed to confirm/verify information shown on this map.



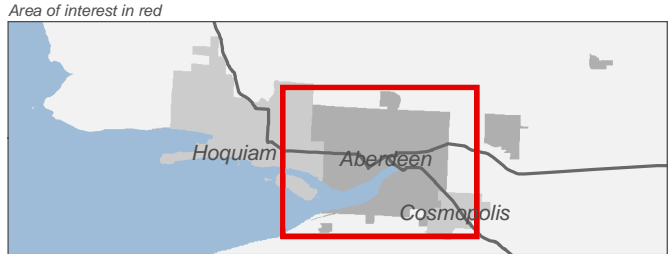
Nearshore Vegetation

Figure 11.2: Aberdeen

Date: 7/21/2014

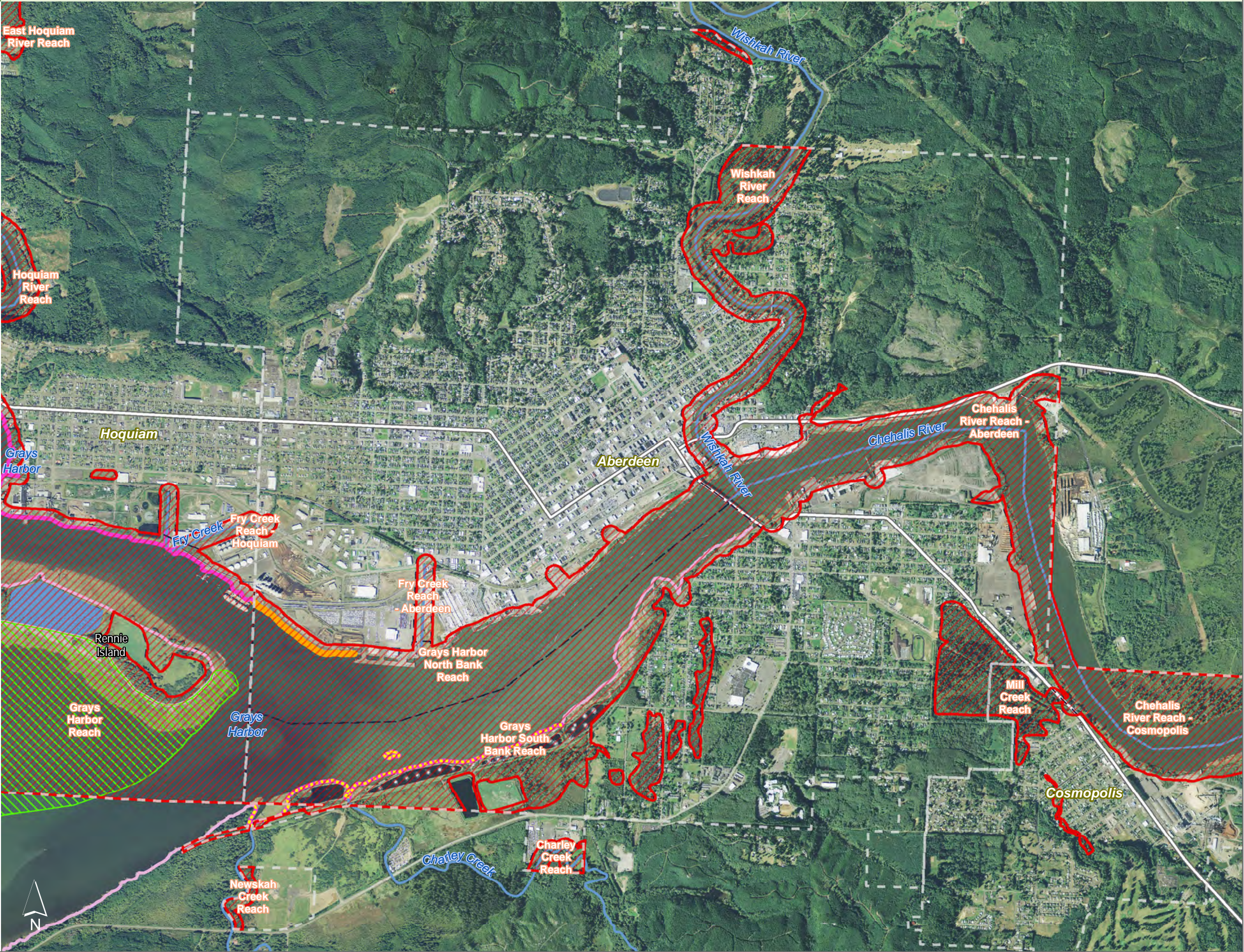
- Preliminary Shoreline Jurisdiction
- Reaches
- City Boundary
- SMA Rivers
- SMA Lakes
- Highways
- Fringe Eelgrass
- Salt Marsh
- Continuous
- Continuous
- Patchy
- Patchy
- Eelgrass Beds**
- Dunegrass
- Continuous
- Patchy

0 0.25 0.5 Miles
1:27,000



Source: Grays Harbor County, USFWS NWI (2011), FEMA Preliminary DFIRM (2013), WA DNR, WSDOT, DOE, NRCS NAIP (2013)

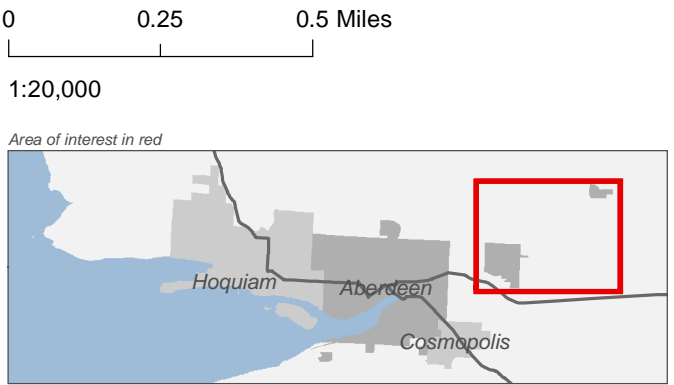
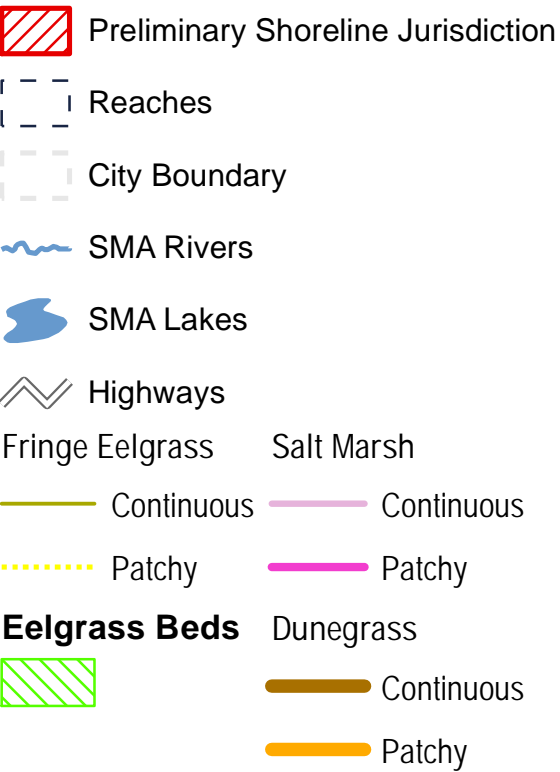
Shoreline jurisdiction boundaries depicted on this map are approximate. They have not been formally delineated or surveyed and are intended for planning purposes only. Additional site-specific evaluation may be needed to confirm/verify information shown on this map.



Nearshore Vegetation

Figure 11.3: Aberdeen

Date: 7/21/2014



Source: Grays Harbor County, USFWS NWI (2011), FEMA Preliminary DFIRM (2013), WA DNR, WSDOT, DOE, NRCS NAIP (2013)

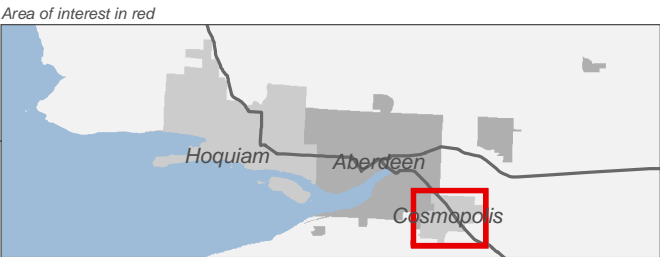
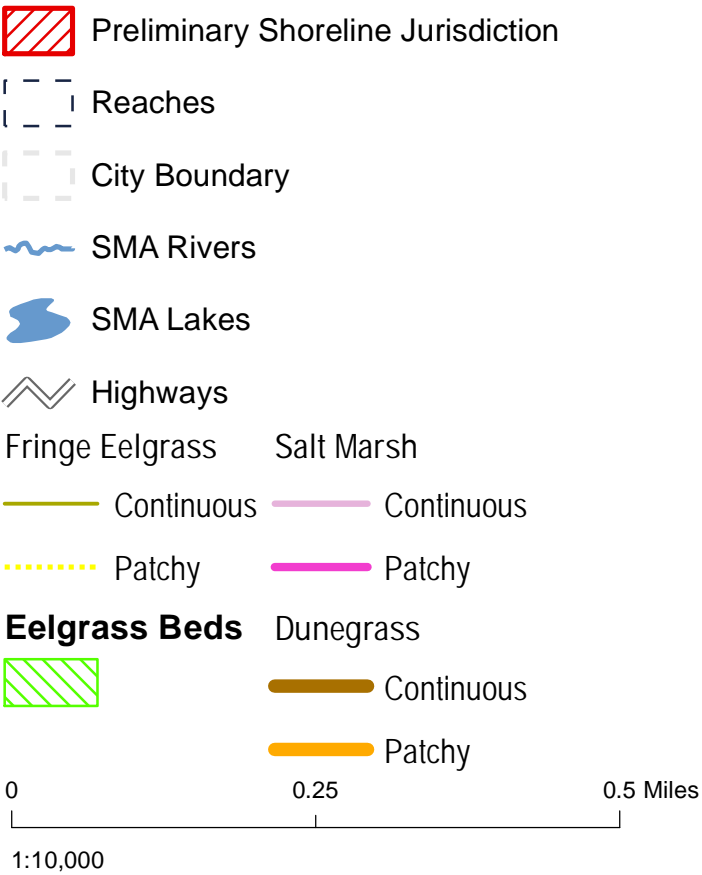
Shoreline jurisdiction boundaries depicted on this map are approximate. They have not been formally delineated or surveyed and are intended for planning purposes only. Additional site-specific evaluation may be needed to confirm/verify information shown on this map.



Nearshore Vegetation


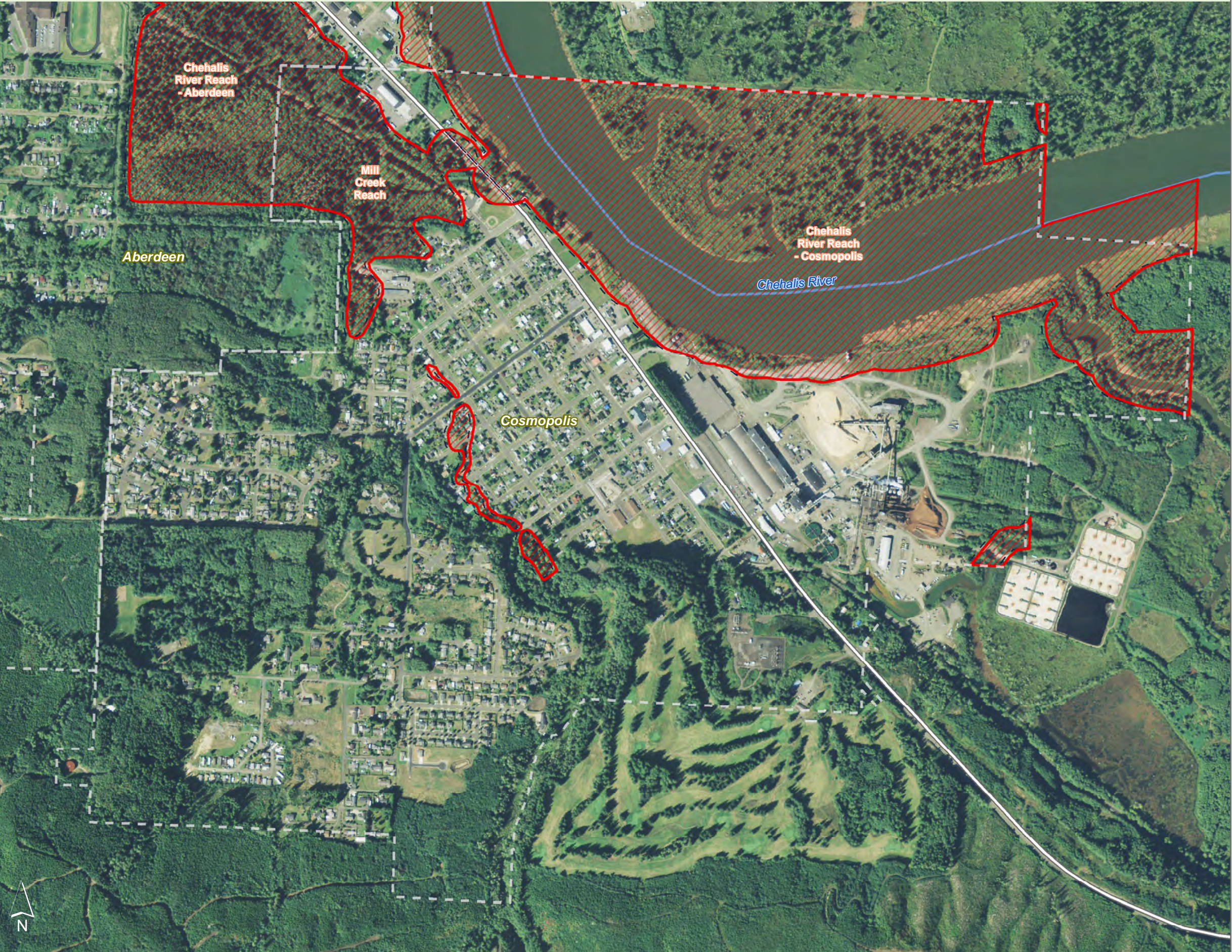
Figure 11.4: Cosmopolis

Date: 7/21/2014



Source: Grays Harbor County, USFWS NWI (2011), FEMA Preliminary DFIRM (2013), WA DNR, WSDOT, DOE, NRCS NAIP (2013)







Shoreline jurisdiction boundaries depicted on this map are approximate. They have not been formally delineated or surveyed and are intended for planning purposes only. Additional site-specific evaluation may be needed to confirm/verify information shown on this map.









Public Land

Figure 12.1: Hoquiam

Date: 7/21/2014

-  Preliminary Shoreline Jurisdiction
-  Reaches
-  City Boundary
-  SMA Rivers
-  SMA Lakes
-  Highway

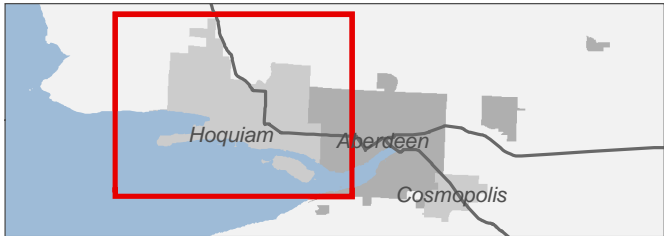
Public Land

-  Federal Government
-  Grays Harbor County
-  Municipal
-  Port of Grays Harbor
-  Washington DNR
-  State of Washington

0 0.25 0.5 Miles

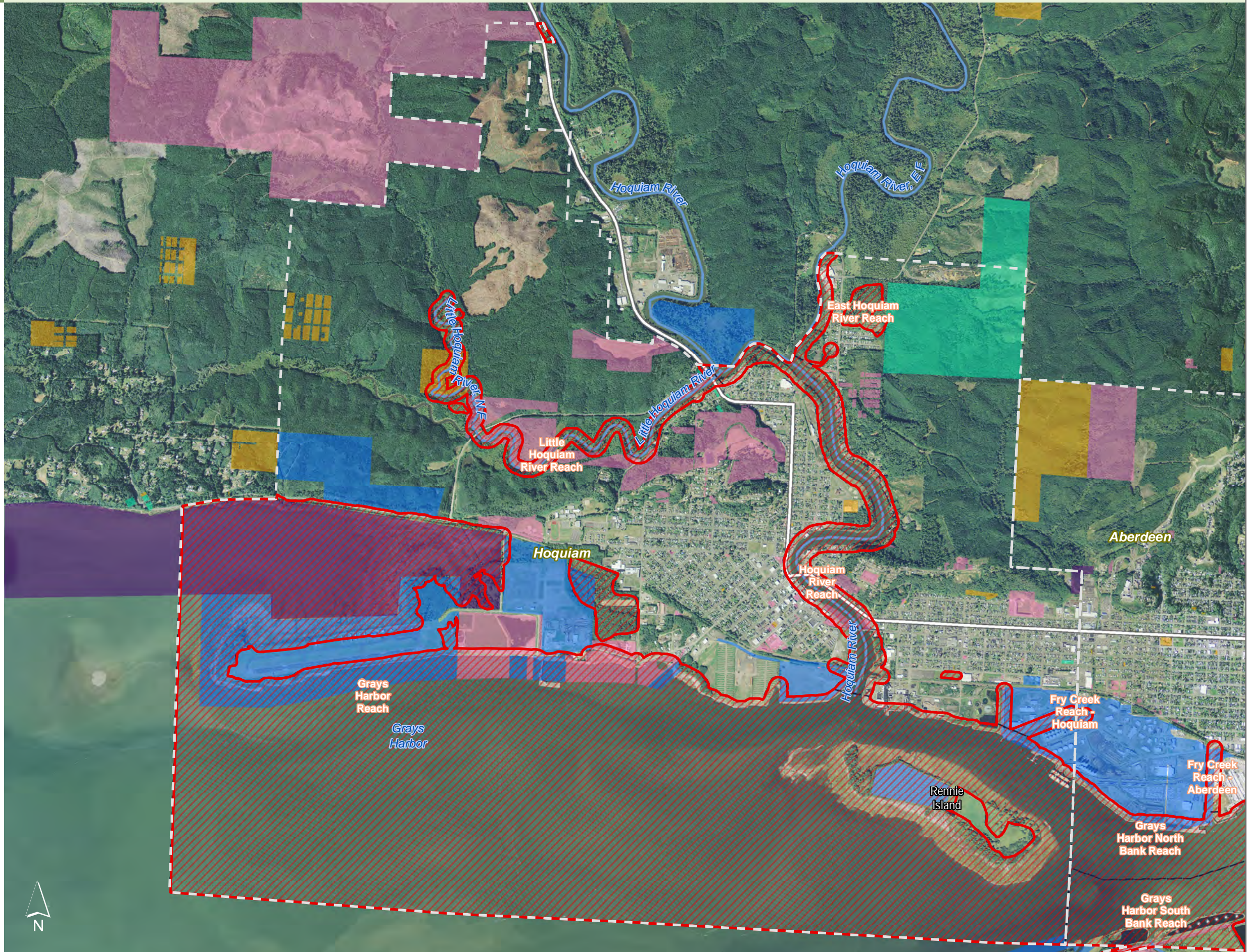
1:33,000

Area of interest in red



Source: Grays Harbor County, USFWS NWI (2011), FEMA Preliminary DFIRM (2013), DNR, WSDOT, Ecology, NRCS NAIP













Shoreline jurisdiction boundaries depicted on this map are approximate. They have not been formally delineated or surveyed and are intended for planning purposes only. Additional site-specific evaluation may be needed to confirm/verify information shown on this map.



Public Land

Figure 12.2: Aberdeen

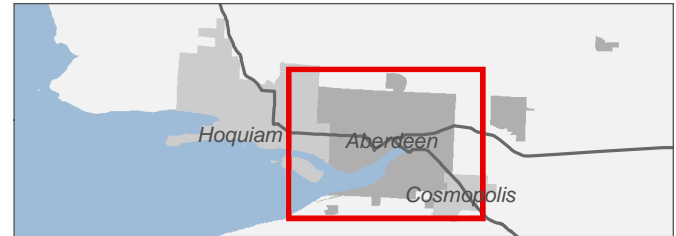
Date: 7/21/2014

-  Preliminary Shoreline Jurisdiction
-  Reaches
-  City Boundary
-  SMA Rivers
-  SMA Lakes
-  Highway
- Public Land**
 -  Federal Government
 -  Grays Harbor County
 -  Municipal
 -  Port of Grays Harbor
 -  Washington DNR
 -  State of Washington

0 0.25 0.5 Miles

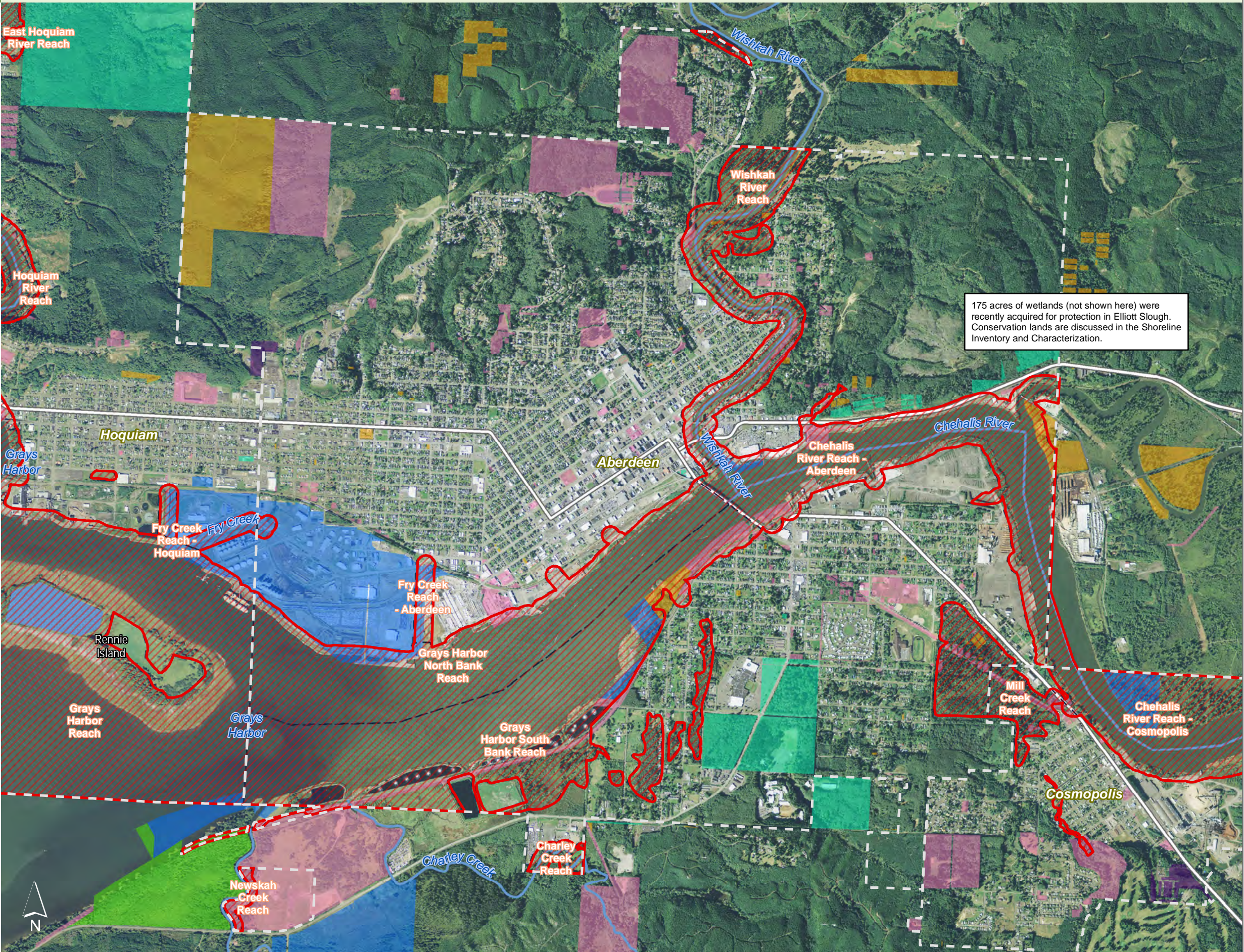
1:27,000

Area of interest in red



Source: Grays Harbor County, USFWS NWI (2011), FEMA Preliminary DFIRM (2013), DNR, WSDOT, Ecology, NRCS NAIP

Shoreline jurisdiction boundaries depicted on this map are approximate. They have not been formally delineated or surveyed and are intended for planning purposes only. Additional site-specific evaluation may be needed to confirm/verify information shown on this map.









175 acres of wetlands (not shown here) were recently acquired for protection in Elliott Slough. Conservation lands are discussed in the Shoreline Inventory and Characterization.







Public Land

Figure 12.3: Aberdeen

Date: 7/21/2014

-  Preliminary Shoreline Jurisdiction
-  Reaches
-  City Boundary
-  SMA Rivers
-  SMA Lakes
-  Highway

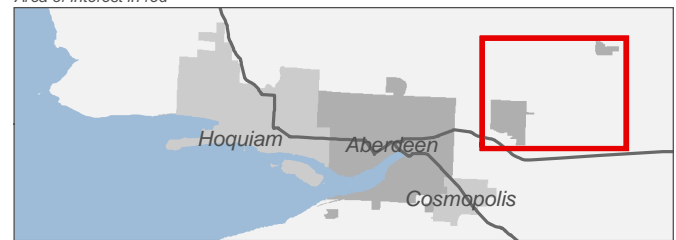
Public Land

-  Federal Government
-  Grays Harbor County
-  Municipal
-  Port of Grays Harbor
-  Washington DNR
-  State of Washington

0 0.25 0.5 Miles

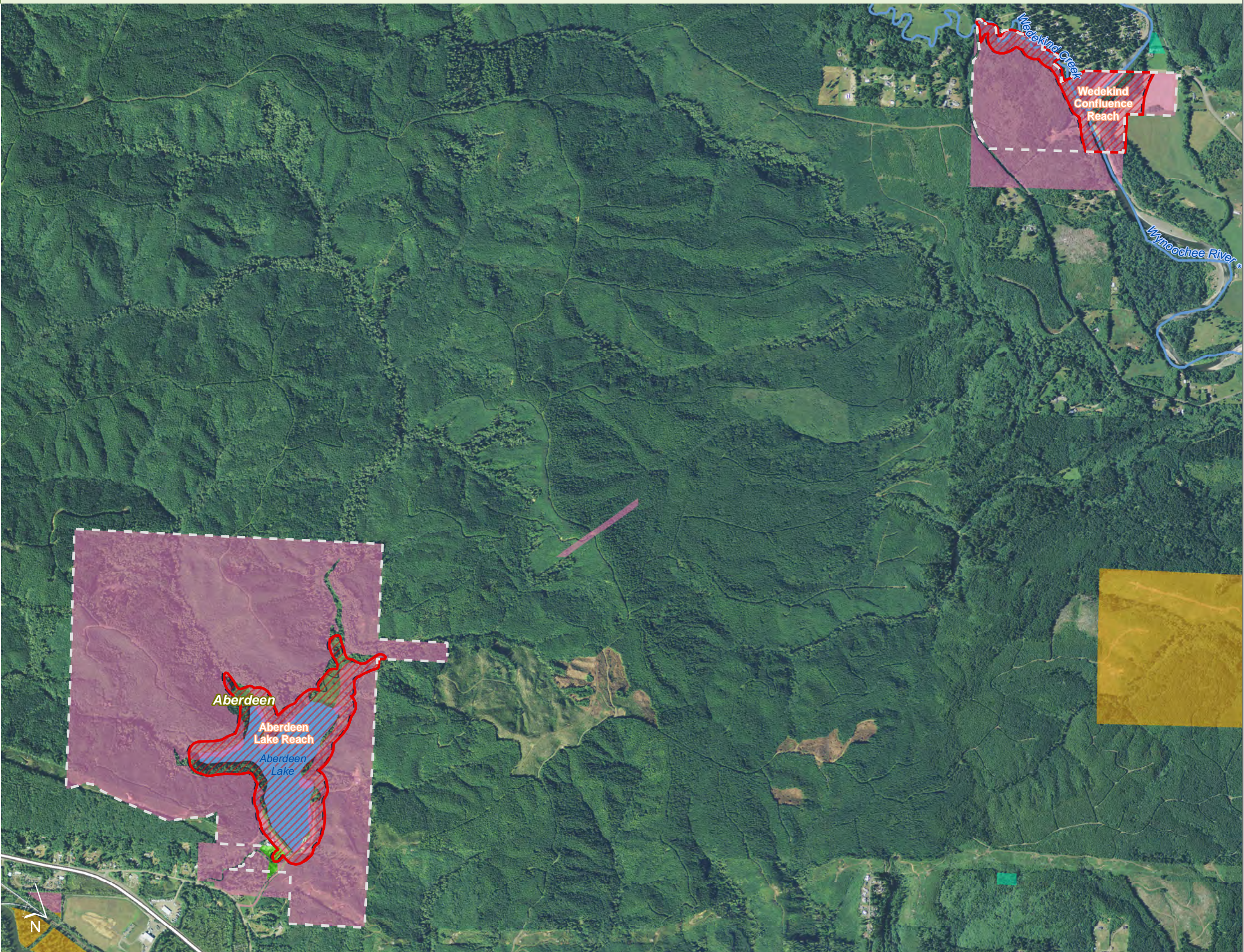
1:20,000

Area of interest in red



Source: Grays Harbor County, USFWS NWI (2011), FEMA Preliminary DFIRM (2013), DNR, WSDOT, Ecology, NRCS NAIP







Shoreline jurisdiction boundaries depicted on this map are approximate. They have not been formally delineated or surveyed and are intended for planning purposes only. Additional site-specific evaluation may be needed to confirm/verify information shown on this map.









Public Land

Figure 12.4: Cosmopolis

Date: 7/21/2014

-  Preliminary Shoreline Jurisdiction
-  Reaches
-  City Boundary
-  SMA Rivers
-  SMA Lakes
-  Highway

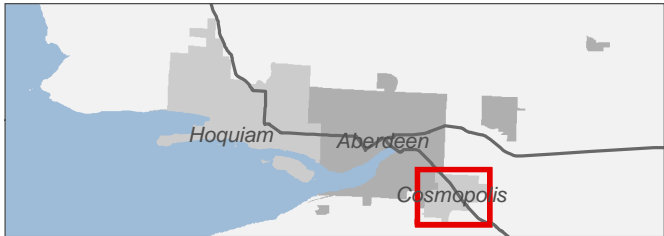
Public Land

-  Federal Government
-  Grays Harbor County
-  Municipal
-  Port of Grays Harbor
-  Washington DNR
-  State of Washington

0 0.25 0.5 Miles

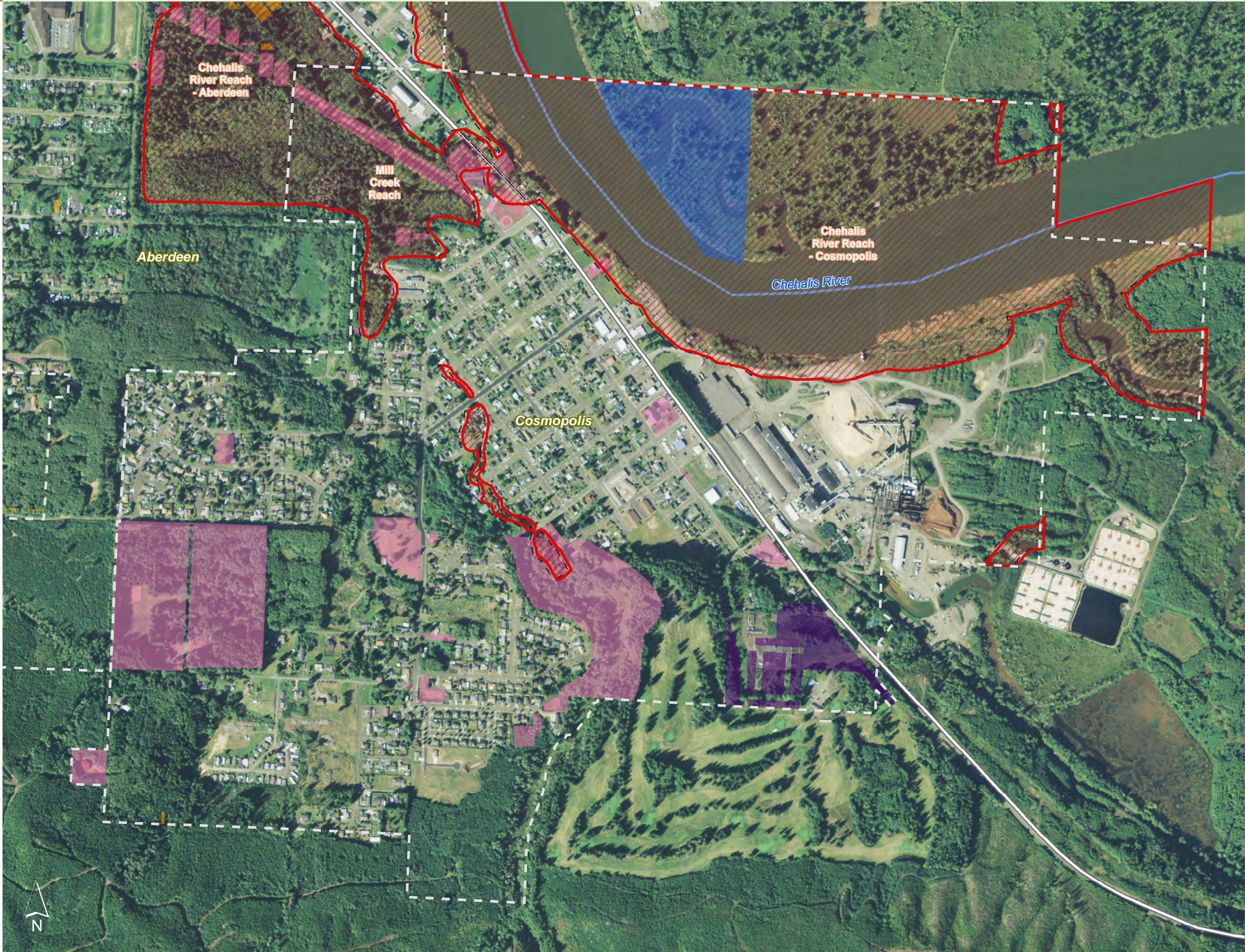
1:10,000

Area of interest in red



Source: Grays Harbor County, USFWS NWI (2011), FEMA Preliminary DFIRM (2013), DNR, WSDOT, Ecology, NRCS NAIP

Shoreline jurisdiction boundaries depicted on this map are approximate. They have not been formally delineated or surveyed and are intended for planning purposes only. Additional site-specific evaluation may be needed to confirm/verify information shown on this map.



Contaminated Sites

Figure 13.1: Hoquiam

Date: 7/21/2014

- Preliminary Shoreline Jurisdiction
- Reaches
- City Boundary
- SMA Rivers
- SMA Lakes
- Highways

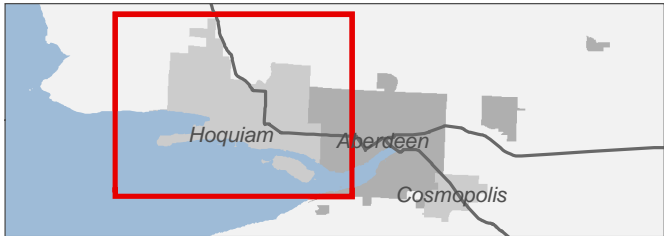
TankStatus

- Operational
- Contaminated
- Awaiting Cleanup
- Cleanup Started
- Construction Complete-Performance Monitoring

0 0.25 0.5 Miles

1:33,000

Area of interest in red



Source: Grays Harbor County, USFWS NWI (2011), FEMA Preliminary DFIRM (2013), DNR, WSDOT, Ecology, NRCS NAIP

Shoreline jurisdiction boundaries depicted on this map are approximate. They have not been formally delineated or surveyed and are intended for planning purposes only. Additional site-specific evaluation may be needed to confirm/verify information shown on this map.



Contaminated Sites

Figure 13.2: Aberdeen

Date: 7/21/2014

- Preliminary Shoreline Jurisdiction
- Reaches
- City Boundary
- SMA Rivers
- SMA Lakes
- Highways

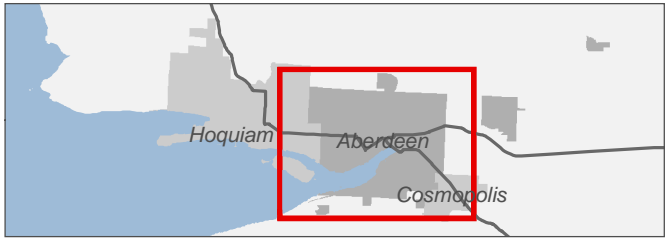
TankStatus

- Operational
- Contaminated
- Awaiting Cleanup
- Cleanup Started
- Construction Complete-Performance Monitoring

0 0.25 0.5 Miles

1:27,000

Area of interest in red



Source: Grays Harbor County, USFWS NWI (2011), FEMA Preliminary DFIRM (2013), DNR, WSDOT, Ecology, NRCS NAIP







Shoreline jurisdiction boundaries depicted on this map are approximate. They have not been formally delineated or surveyed and are intended for planning purposes only. Additional site-specific evaluation may be needed to confirm/verify information shown on this map.







Contaminated Sites

Figure 13.3: Aberdeen

Date: 7/21/2014

-  Preliminary Shoreline Jurisdiction
-  Reaches
-  City Boundary
-  SMA Rivers
-  SMA Lakes
-  Highways

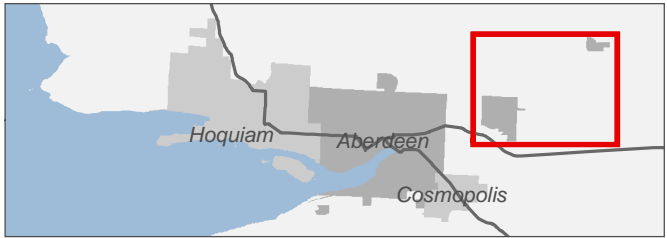
TankStatus

-  Operational
-  Awaiting Cleanup
-  Cleanup Started
-  Construction Complete-Performance Monitoring

0 0.25 0.5 Miles

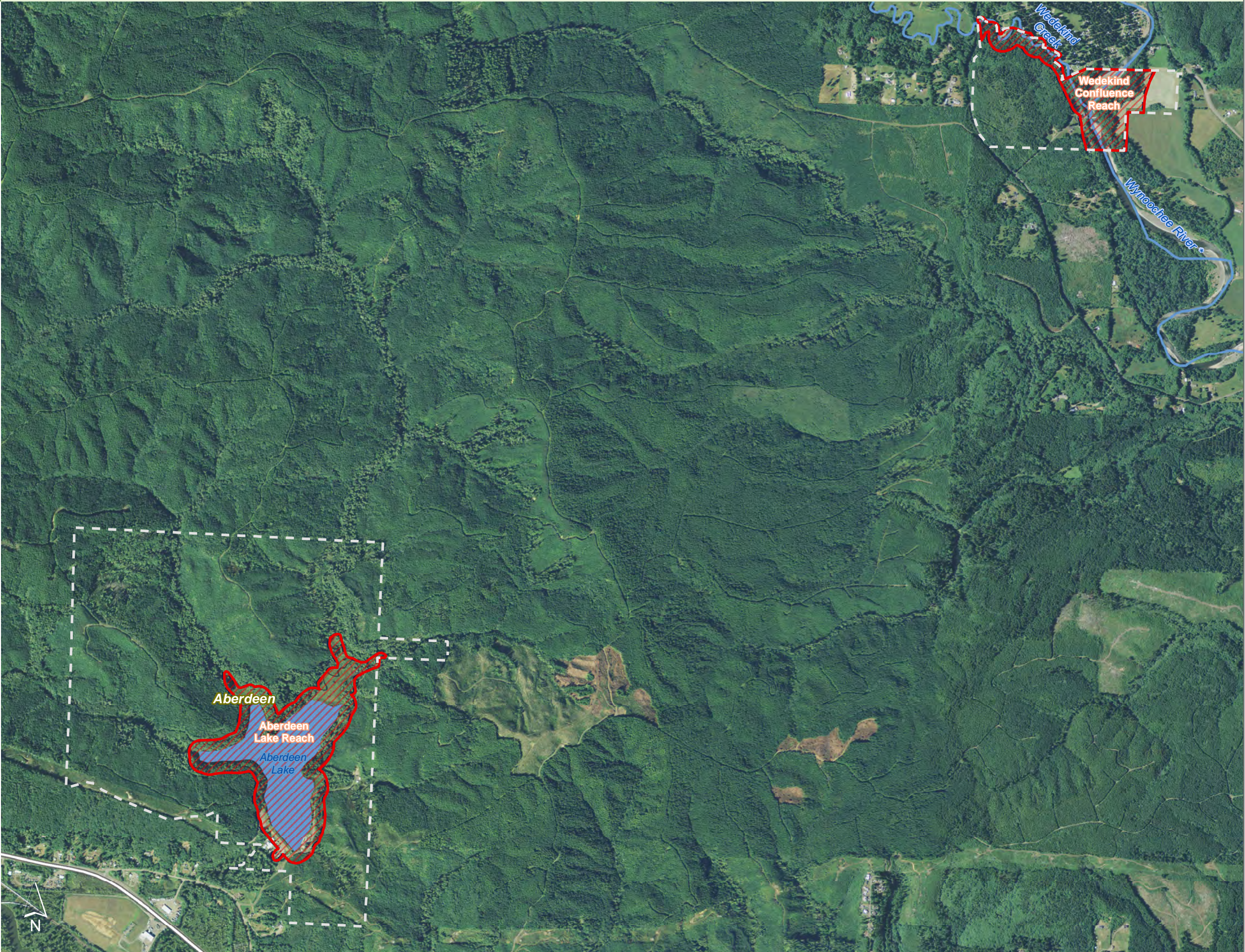
1:20,000

Area of interest in red



Source: Grays Harbor County, USFWS NWI (2011), FEMA Preliminary DFIRM (2013), DNR, WSDOT, Ecology, NRCS NAIP

Shoreline jurisdiction boundaries depicted on this map are approximate. They have not been formally delineated or surveyed and are intended for planning purposes only. Additional site-specific evaluation may be needed to confirm/verify information shown on this map.



Contaminated Sites

Figure 13.4: Cosmopolis

Date: 7/21/2014

- Preliminary Shoreline Jurisdiction
- Reaches
- City Boundary
- SMA Rivers
- SMA Lakes
- Highways

TankStatus

- Operational
- Contaminated
- Awaiting Cleanup
- Cleanup Started
- Construction Complete-Performance Monitoring

0 0.25 0.5 Miles



Source: Grays Harbor County, USFWS NWI (2011), FEMA Preliminary DFIRM (2013), DNR, WSDOT, Ecology, NRCS NAIP

Shoreline jurisdiction boundaries depicted on this map are approximate. They have not been formally delineated or surveyed and are intended for planning purposes only. Additional site-specific evaluation may be needed to confirm/verify information shown on this map.

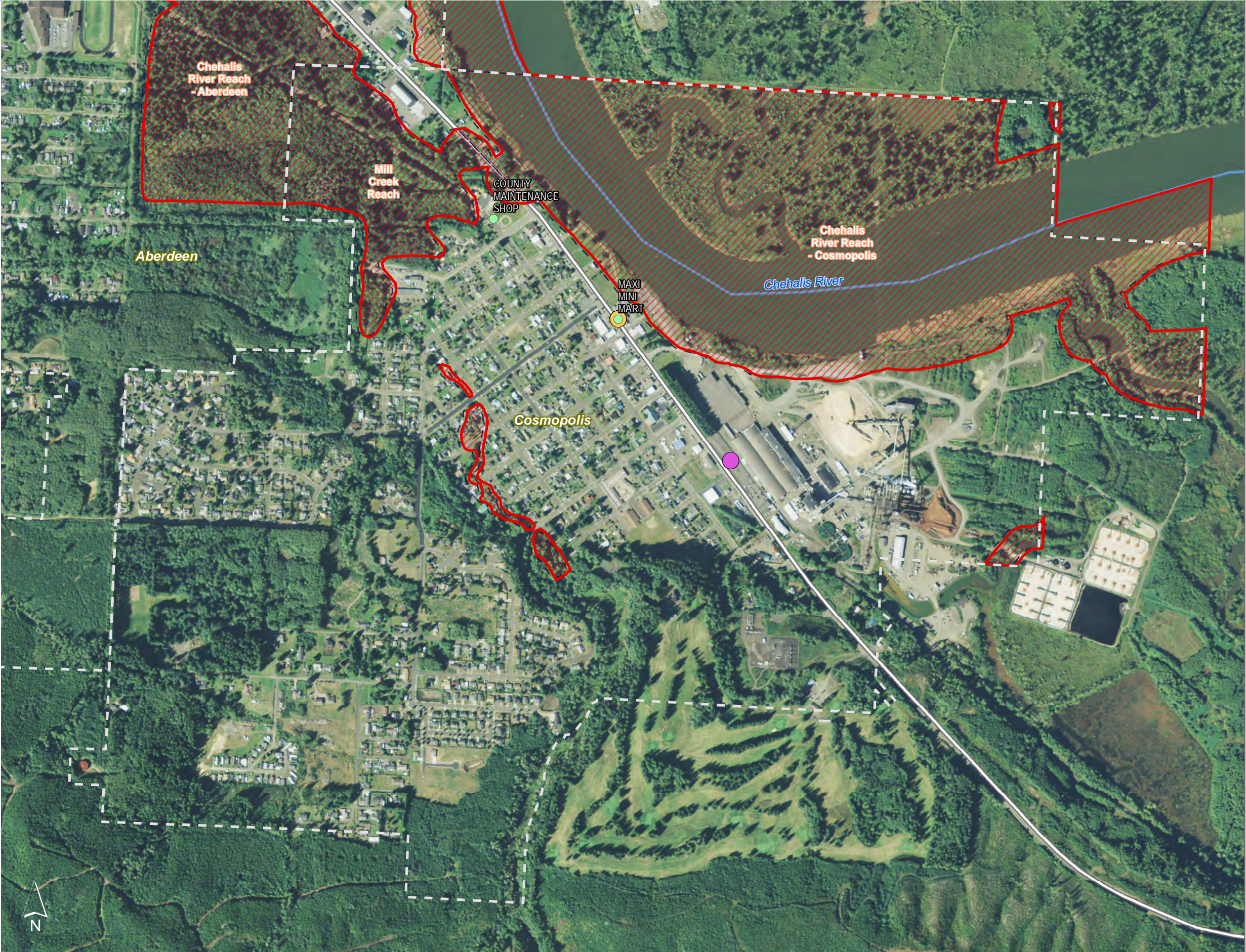


Figure 14.1: Hoquiam

Date: 7/21/2014

- Preliminary Shoreline Jurisdiction
- Reaches
- City Boundary
- SMA Rivers
- SMA Lakes
- Highway
- City of Hoquiam Zoning Districts
- C1 - General Commercial District
- C2 - Downtown Commercial
- I - Industrial District
- NR - Natural Resource District
- R1 - Low Density Residential
- R2 - High Density Residential
- City of Hoquiam Zoning Overlay District
- Pedestrian Overlay District
- City of Aberdeen Zoning Districts
- CD - Downtown Commercial
- CG - General Commercial
- CR - Commercial/Resid...
- I - Industrial
- LI - Light Industrial
- MI - Major Institutional
- RM - Multiple Family Residential
- RS - Single Family Residential
- Waterfront Overlay District

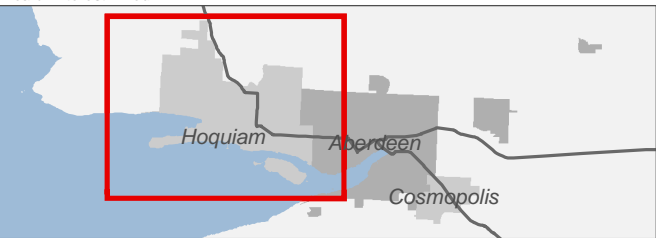
0

0.25

0.5 Miles

1:33,000

Area of interest in red



Source: Grays Harbor County, USFWS NWI (2011), FEMA Preliminary DFIRM (2013), DNR, WSDOT, Ecology, NRCS NAIP

Shoreline jurisdiction boundaries depicted on this map are approximate. They have not been formally delineated or surveyed and are intended for planning purposes only. Additional site-specific evaluation may be needed to confirm/verify information shown on this map.

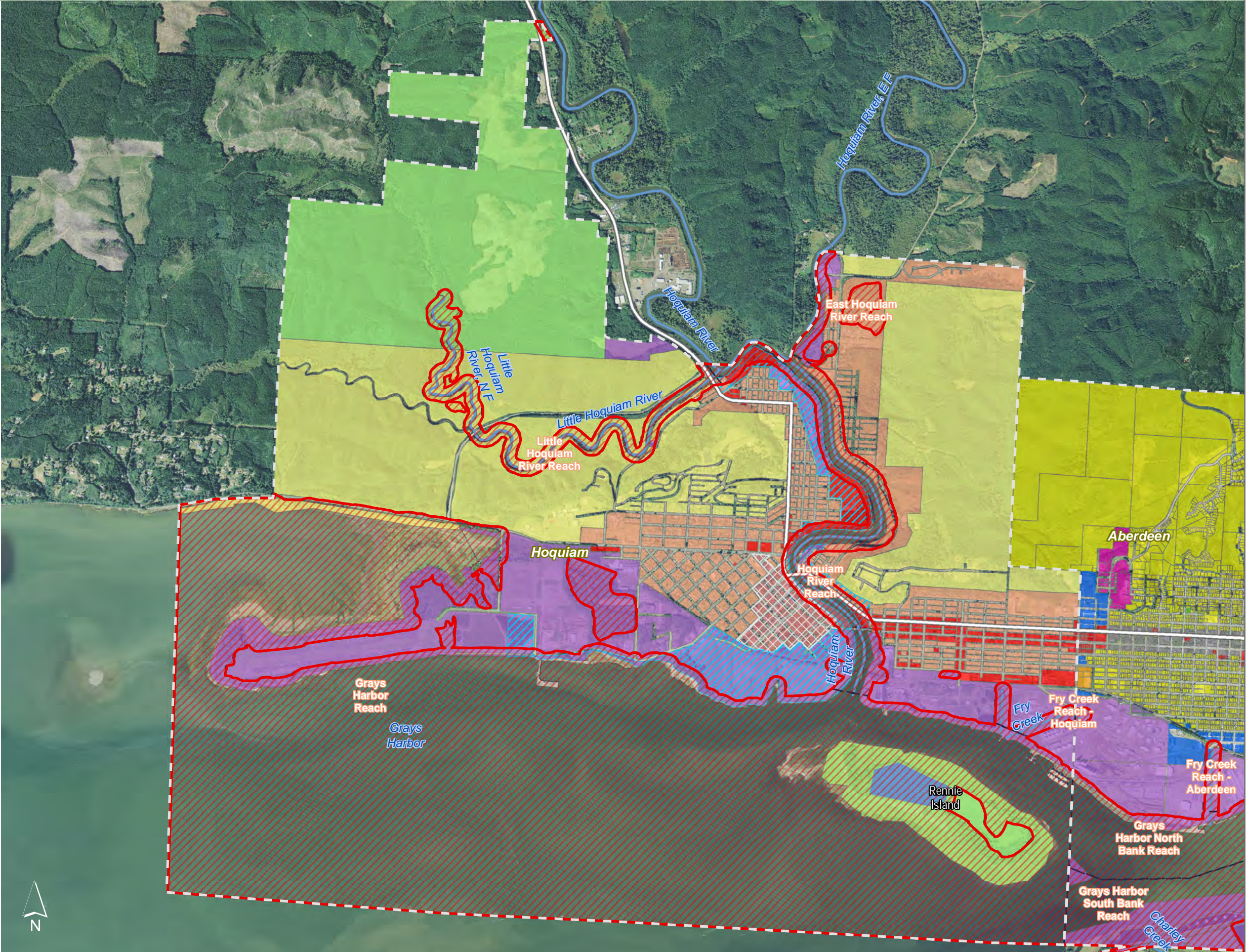
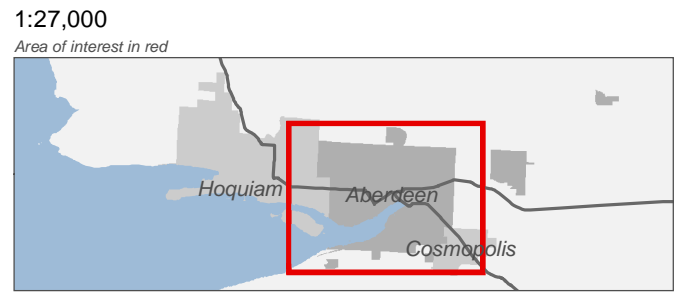
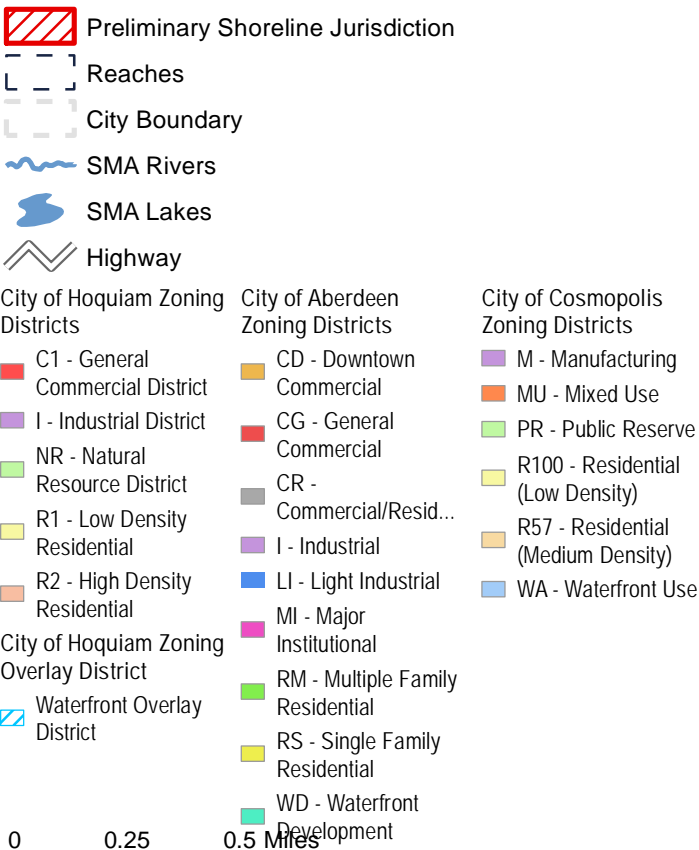


Figure 14.2: Aberdeen

Date: 7/21/2014



Source: Grays Harbor County, USFWS NWI (2011), FEMA Preliminary DFIRM (2013), DNR, WSDOT, Ecology, NRCS NAIP

Shoreline jurisdiction boundaries depicted on this map are approximate. They have not been formally delineated or surveyed and are intended for planning purposes only. Additional site-specific evaluation may be needed to confirm/verify information shown on this map.

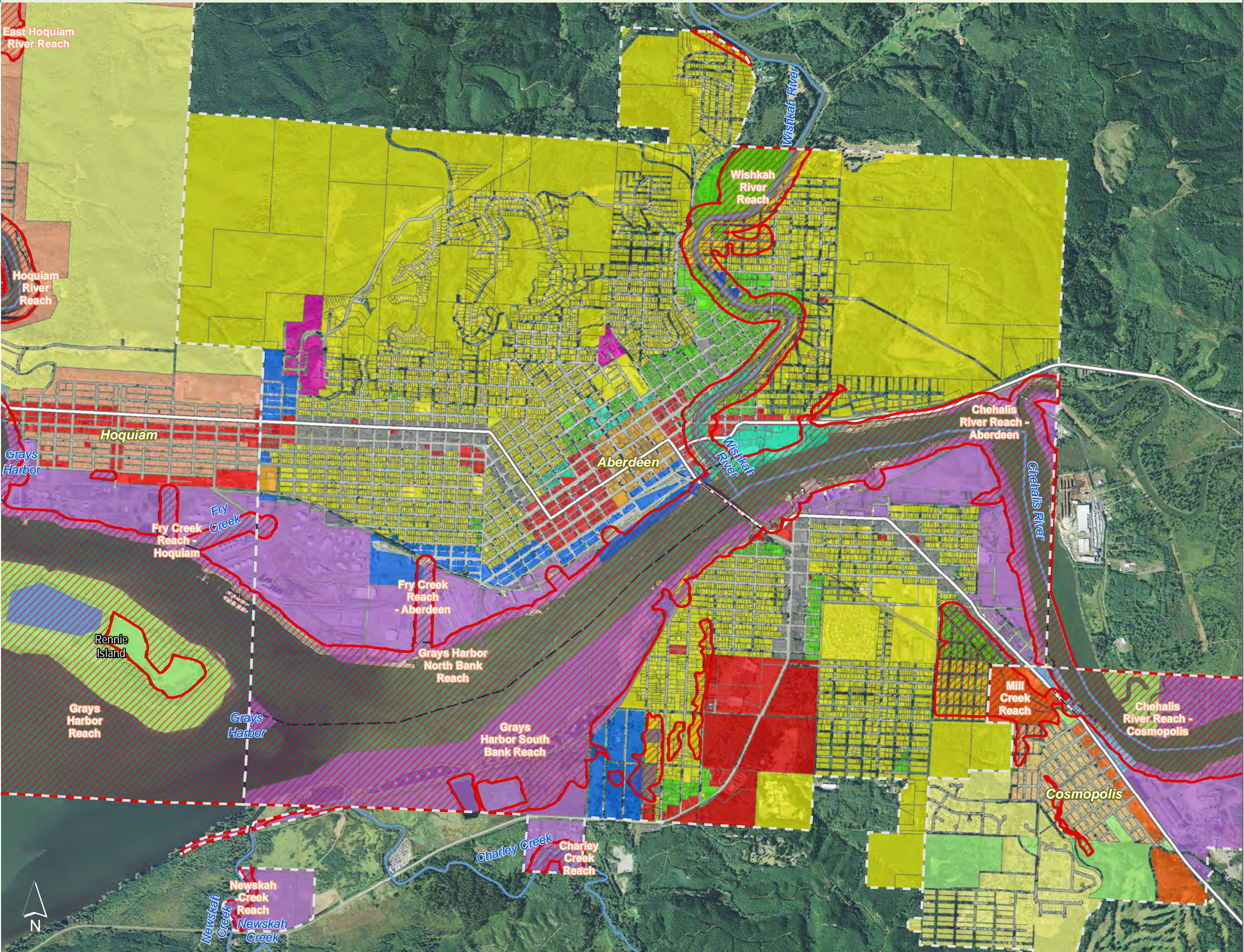










Figure 14.3: Aberdeen

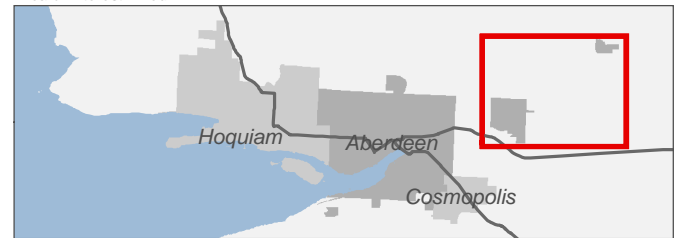
Date: 7/21/2014

-  Preliminary Shoreline Jurisdiction
-  Reaches
-  City Boundary
-  SMA Rivers
-  SMA Lakes
-  Highway
- City of Aberdeen
Zoning Districts
 -  I - Industrial
 -  RS - Single Family Residential

0 0.25 0.5 Miles

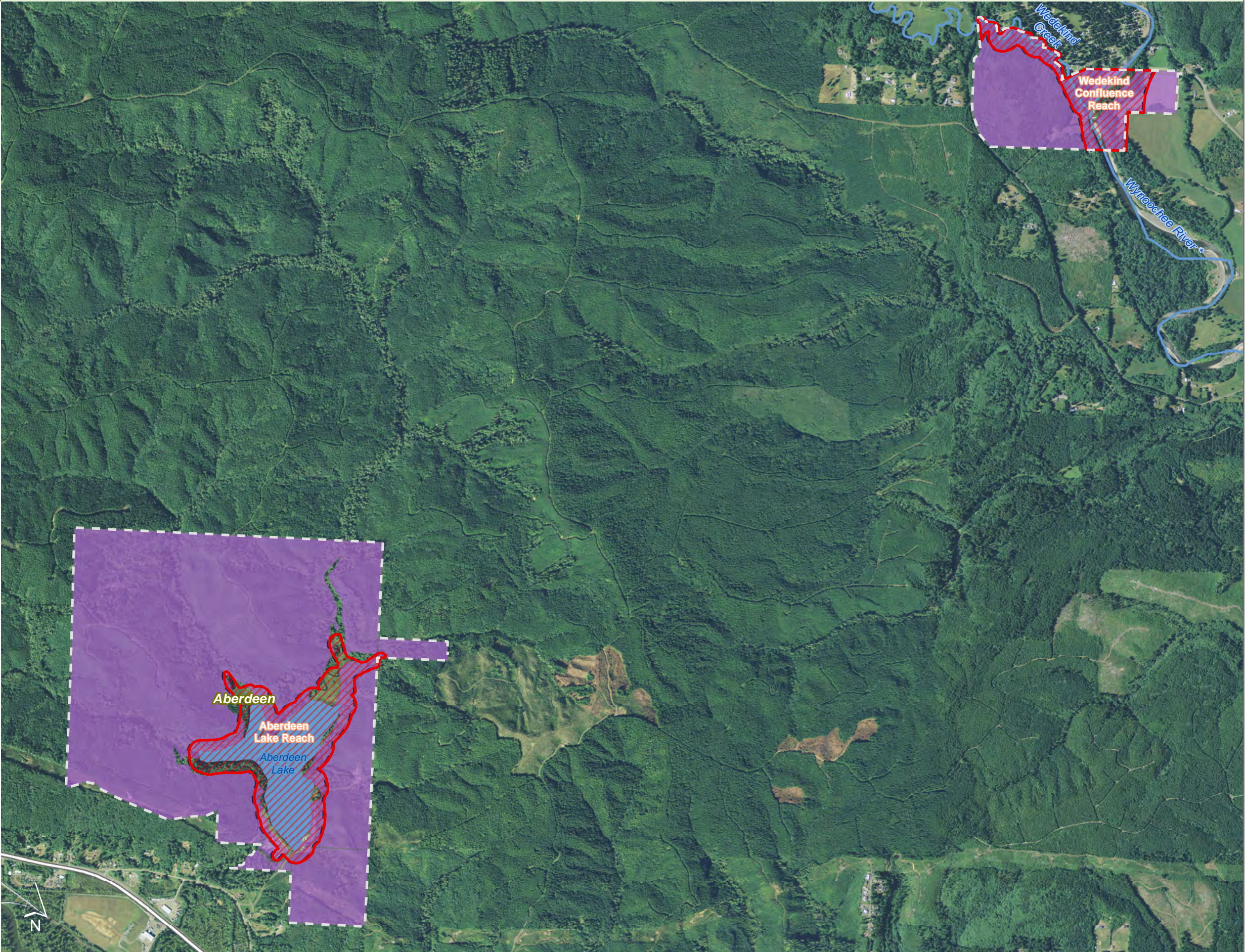
1:20,000

Area of interest in red



Source: Grays Harbor County, USFWS NWI (2011), FEMA Preliminary DFIRM (2013), DNR, WSDOT, Ecology, NRCS NAIP

Shoreline jurisdiction boundaries depicted on this map are approximate. They have not been formally delineated or surveyed and are intended for planning purposes only. Additional site-specific evaluation may be needed to confirm/verify information shown on this map.



Zoning

Figure 14.4: Cosmopolis

Date: 7/21/2014

Preliminary Shoreline Jurisdiction

Reaches

City Boundary

SMA Rivers

SMA Lakes

Highway

WA - Waterfront Use

City of Aberdeen
Zoning Districts

CR - Commercial/Resid...

I - Industrial

RM - Multiple Family Residential

RS - Single Family Residential

City of Cosmopolis
Zoning Districts

M - Manufacturing

MU - Mixed Use

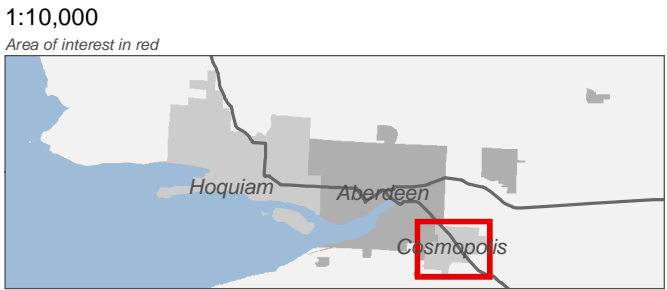
PR - Public Reserve

R100 - Residential (Low Density)

R57 - Residential (Medium Density)

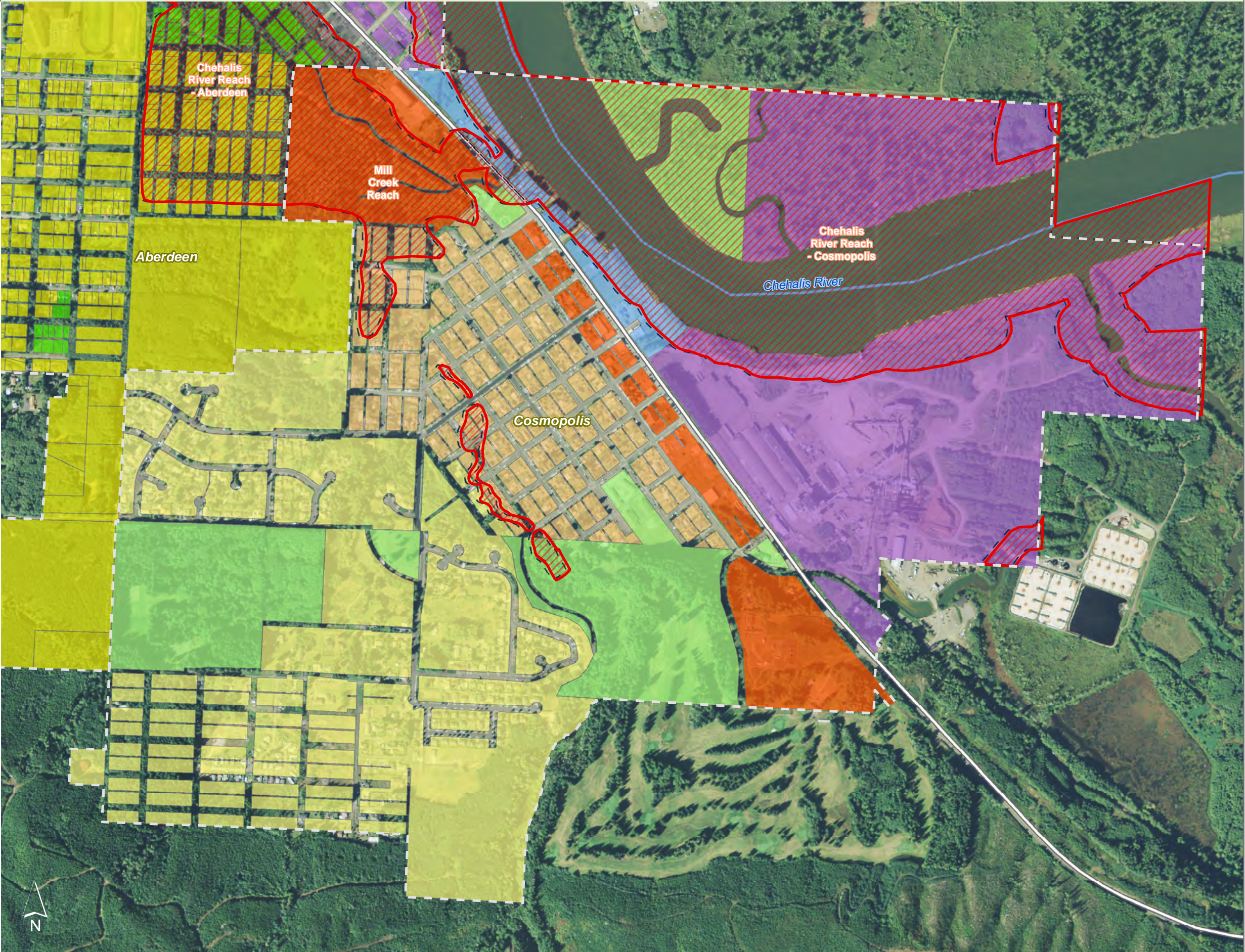
0.25

0.5 Miles



Source: Grays Harbor County, USFWS NWI (2011), FEMA Preliminary DFIRM (2013), DNR, WSDOT, Ecology, NRCS NAIP


Shoreline jurisdiction boundaries depicted on this map are approximate. They have not been formally delineated or surveyed and are intended for planning purposes only. Additional site-specific evaluation may be needed to confirm/verify information shown on this map.



Geological Hazards

Figure 15.1: Hoquiam

Date: 7/21/2014

 Preliminary Shoreline Jurisdiction

 Reaches


 City Boundary

 SMA Rivers


 SMA Lakes


 Highways

Seismic Event Scenario

 Cascadia Scenario 1A

Liquefaction Susceptibility

 Moderate to High

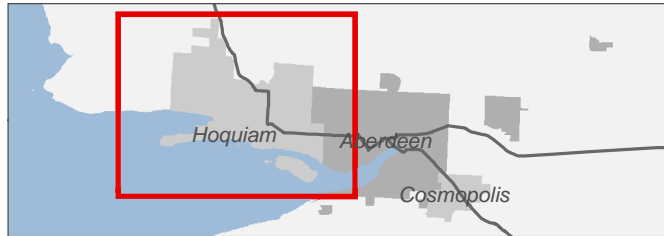
 Low to Moderate

 Very Low

0 0.25 0.5 Miles

1:33,000

Area of interest in red



Source: Grays Harbor County, USFWS NWI (2011), FEMA Preliminary DFIRM (2013), WA DNR, WSDOT, DOE, NRCS NAIP (2013)


Shoreline jurisdiction boundaries depicted on this map are approximate. They have not been formally delineated or surveyed and are intended for planning purposes only. Additional site-specific evaluation may be needed to confirm/verify information shown on this map.



Geological Hazards

Figure 15.2: Aberdeen

Date: 7/21/2014

 Preliminary Shoreline Jurisdiction

 Reaches





 City Boundary

 SMA Rivers





 SMA Lakes

 Highways


Landslides

-  Debris flow
-  Debris slide and avalanches
-  Deep-seated
-  Shallow undifferentiated

Liquefaction Susceptibility

-  Moderate to High
-  Low to Moderate
-  Very Low to Low
-  Very Low

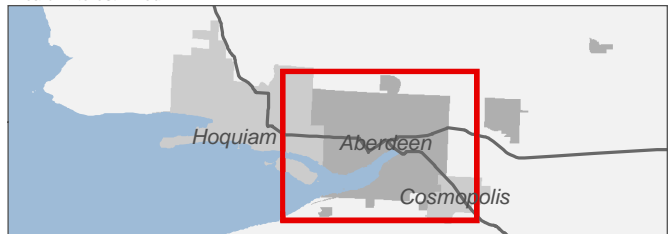
Seismic Event Scenario

-  Cascadia Scenario 1A

0 0.25 0.5 Miles


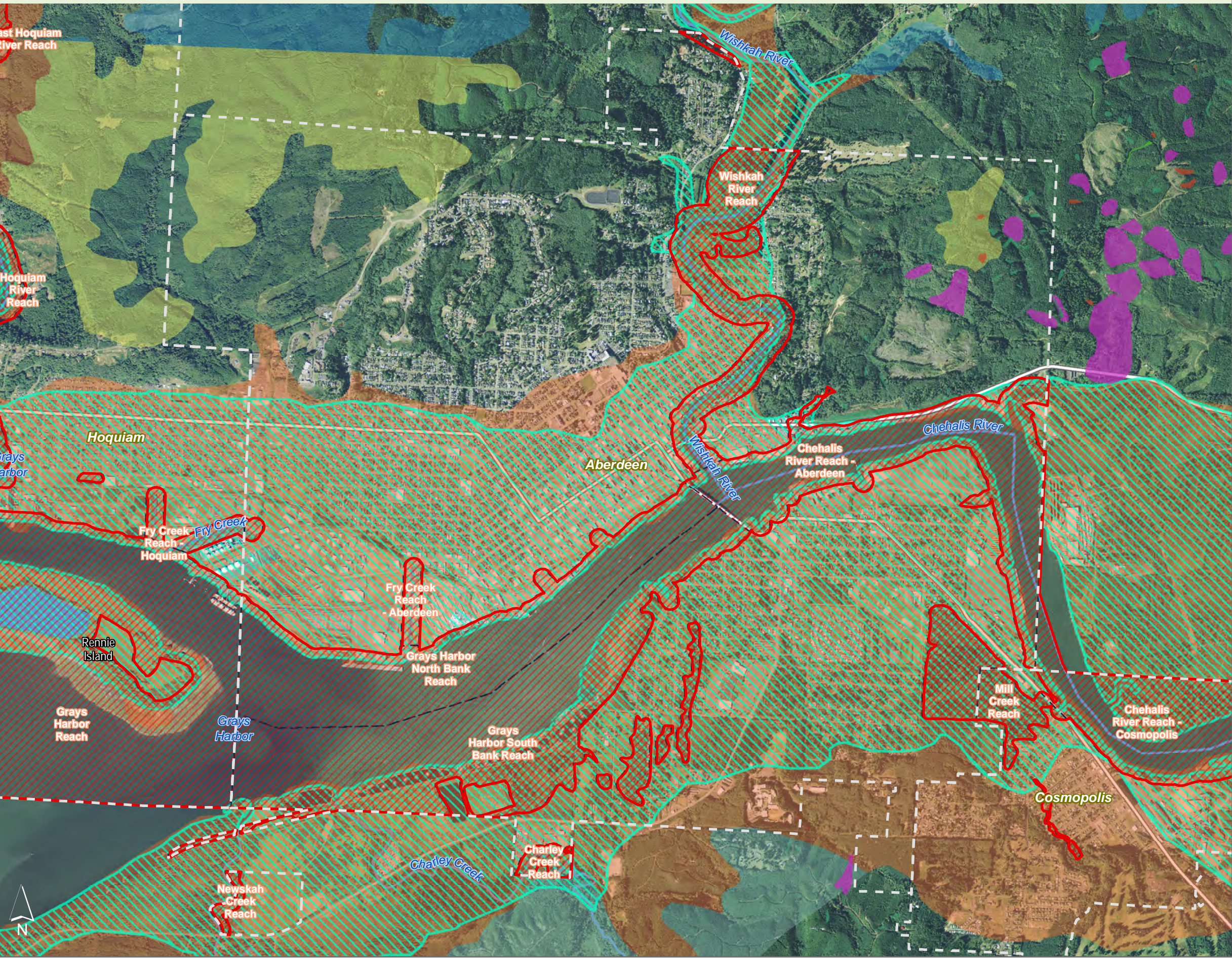
1:27,000

Area of interest in red



Source: Grays Harbor County, USFWS NWI (2011), FEMA Preliminary DFIRM (2013), WA DNR, WSDOT, DOE, NRCS NAIP (2013)


Shoreline jurisdiction boundaries depicted on this map are approximate. They have not been formally delineated or surveyed and are intended for planning purposes only. Additional site-specific evaluation may be needed to confirm/verify information shown on this map.



Geological Hazards

Figure 15.3: Aberdeen

Date: 7/21/2014

 Preliminary Shoreline Jurisdiction

 Reaches

 City Boundary


 SMA Rivers


 SMA Lakes


 Highways

Landslides


 Debris flow

 Debris slide and
avalanches

 Deep-seated

 Shallow
undifferentiated


**Liquefaction
Susceptibility**

 Moderate to High

 Low

 Very Low

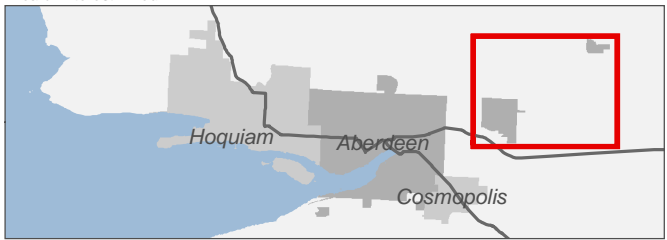
**Seismic Event
Scenario**

 Cascadia
Scenario 1A

0 0.25 0.5 Miles

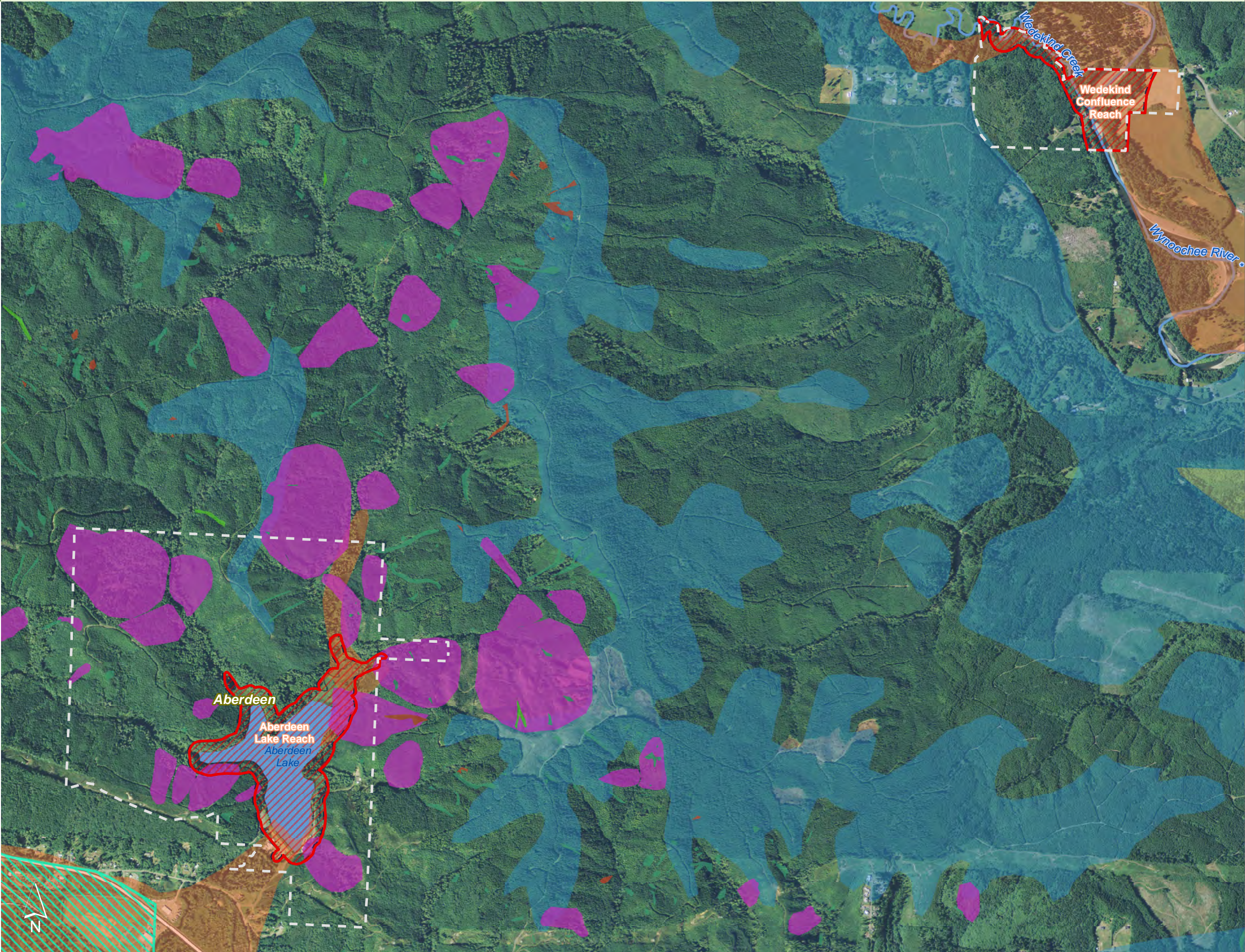
1:20,000

Area of interest in red



Source: Grays Harbor County, USFWS NWI (2011), FEMA Preliminary DFIRM (2013), WA DNR, WSDOT, DOE, NRCS NAIP (2013)


Shoreline jurisdiction boundaries depicted on this map are approximate. They have not been formally delineated or surveyed and are intended for planning purposes only. Additional site-specific evaluation may be needed to confirm/verify information shown on this map.



Geological Hazards

Figure 15.4: Cosmopolis

Date: 7/21/2014

 Preliminary Shoreline Jurisdiction

 Reaches


 City Boundary


 SMA Rivers

 SMA Lakes


 Highways

Landslides


 Debris flow

 Debris slide and
avalanches

 Deep-seated

 Shallow
undifferentiated

**Seismic Event
Scenario**

 Cascadia
Scenario 1A

**Liquefaction
Susceptibility**

 Moderate to High

0 0.25 0.5 Miles

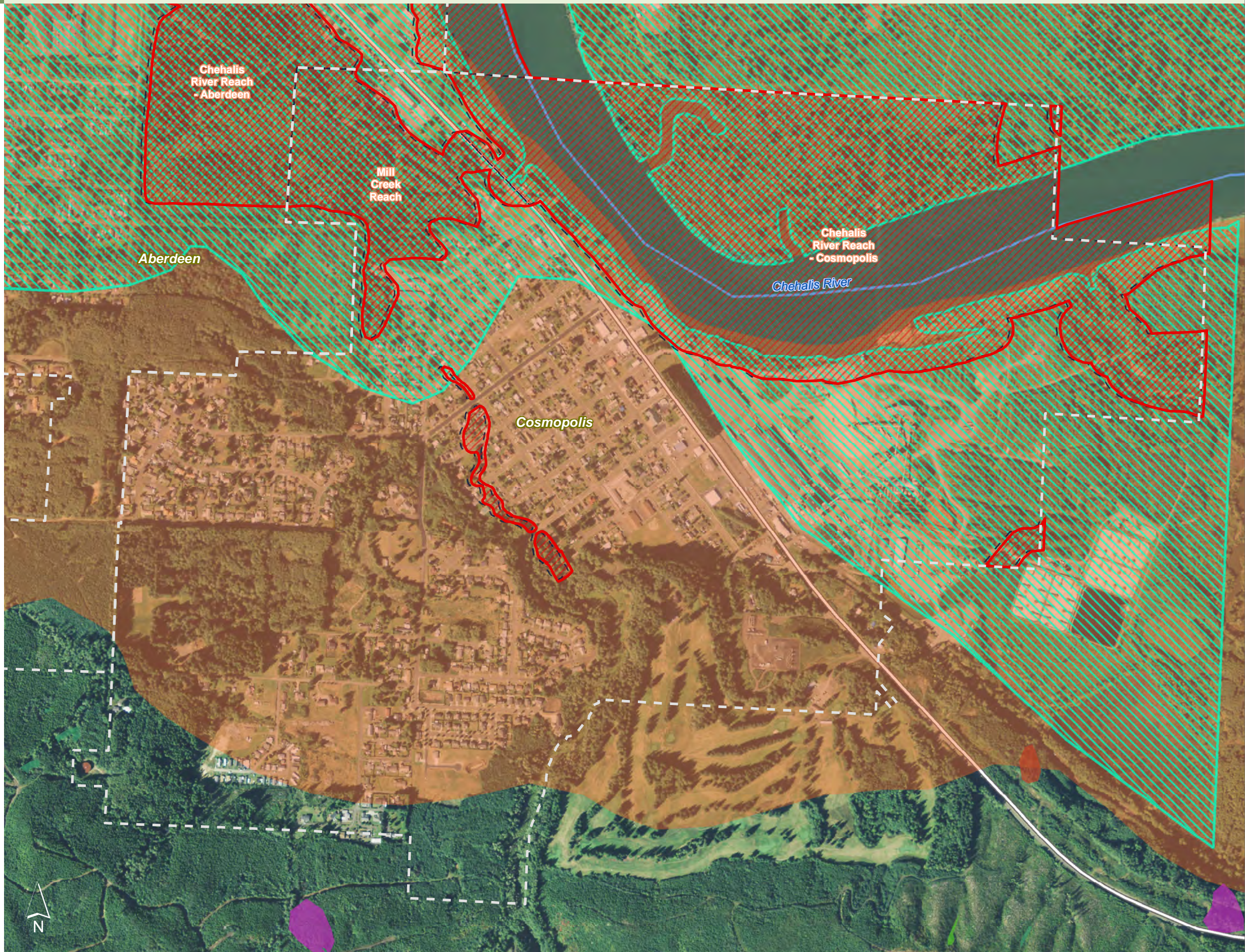
1:10,000

Area of interest in red




Source: Grays Harbor County, USFWS NWI (2011), FEMA Preliminary DFIRM (2013), WA DNR, WSDOT, DOE, NRCS NAIP (2013)

Shoreline jurisdiction boundaries depicted on this map are approximate. They have not been formally delineated or surveyed and are intended for planning purposes only. Additional site-specific evaluation may be needed to confirm/verify information shown on this map.

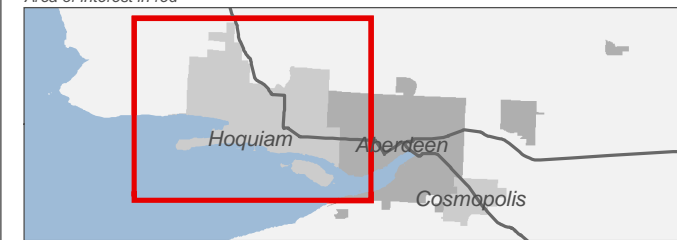


Date: 7/21/2014



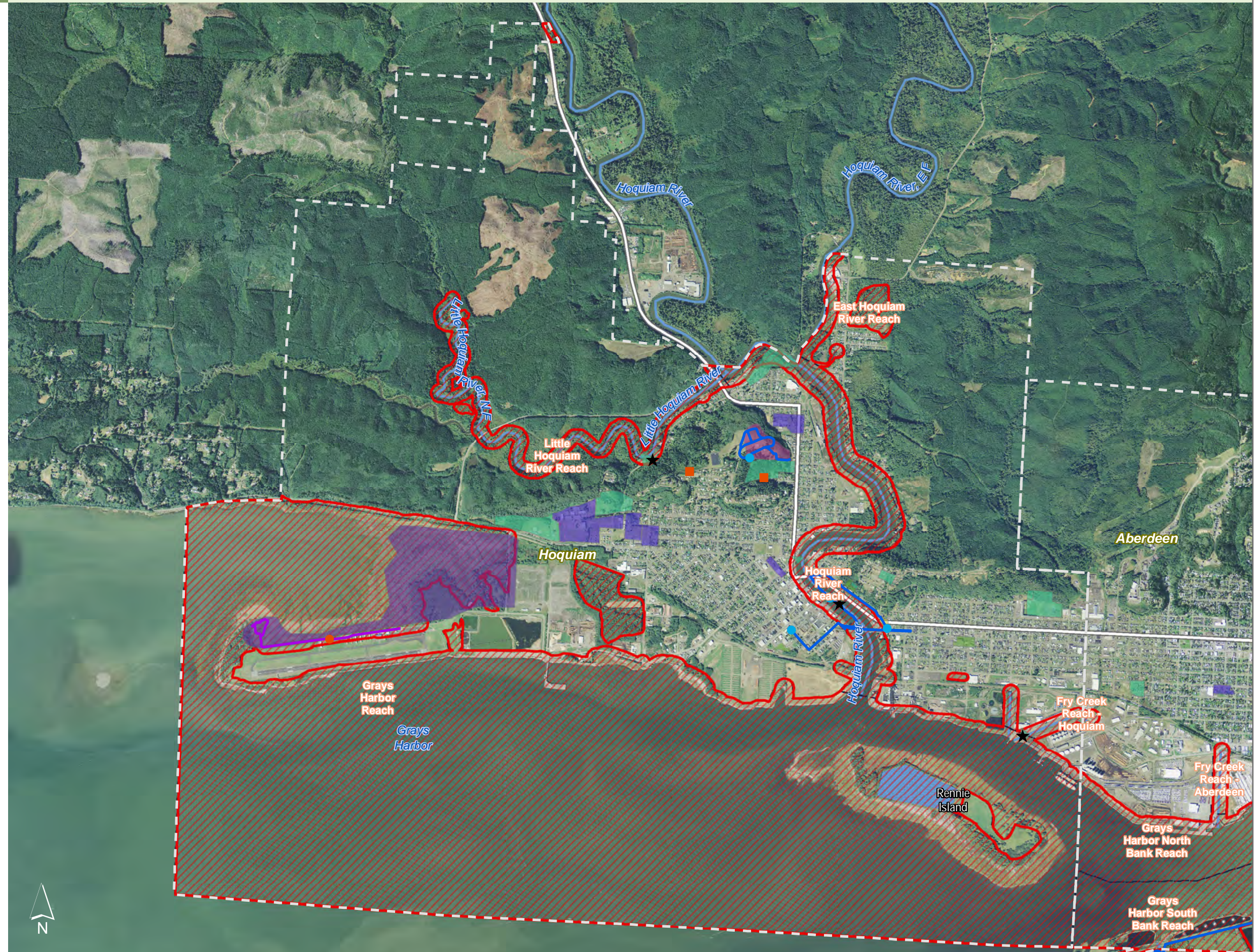
1:33,000

Area of interest in red

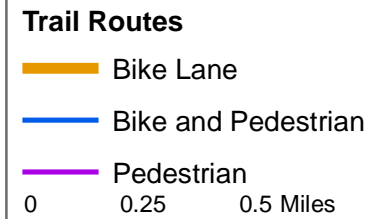


Source: Grays Harbor County, USFWS NWI (2011), FEMA Preliminary DFIRM (2013), DNR, WSDOT, Ecology, NRCS NAIP

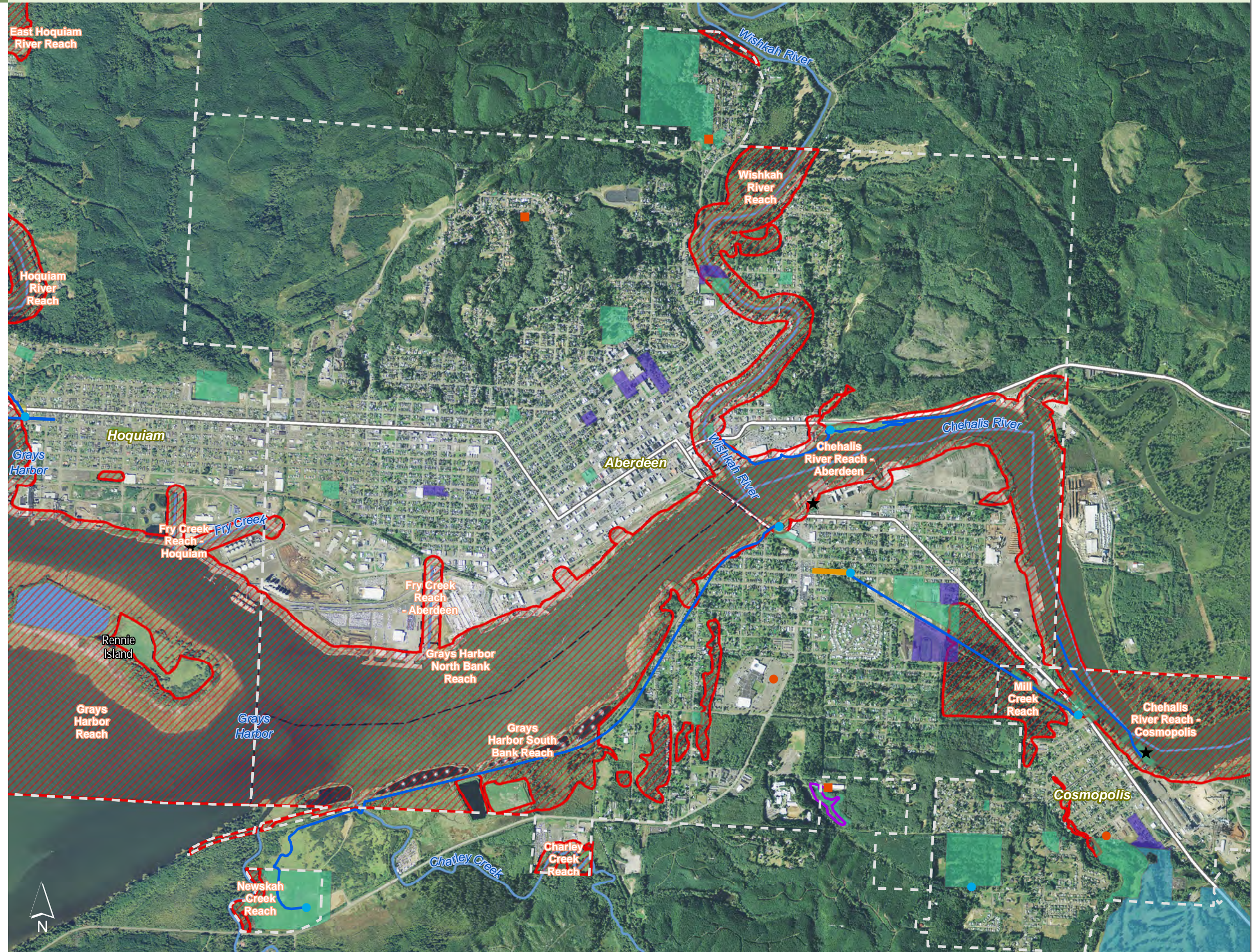
Shoreline jurisdiction boundaries depicted on this map are approximate. They have not been formally delineated or surveyed and are intended for planning purposes only. Additional site-specific evaluation may be needed to confirm/verify information shown on this map.



Date: 7/21/2014



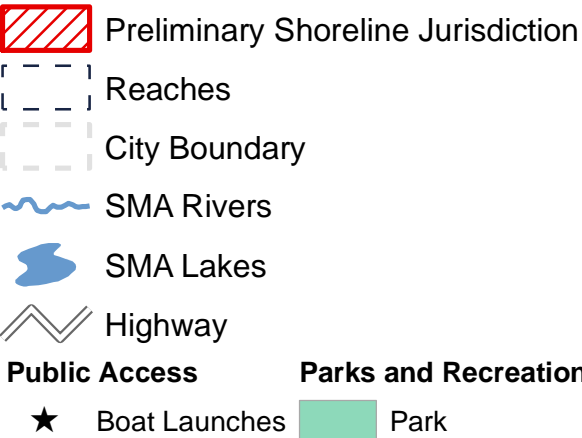
Shoreline jurisdiction boundaries depicted on this map are approximate. They have not been formally delineated or surveyed and are intended for planning purposes only. Additional site-specific evaluation may be needed to confirm/verify information shown on this map.



Public Access

Figure 16.3: Aberdeen

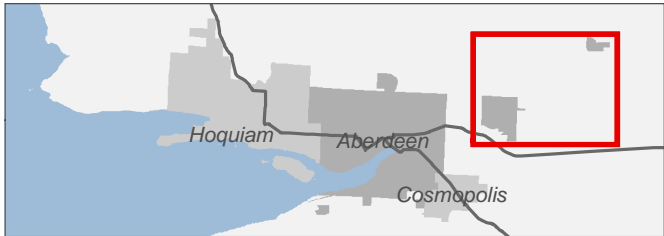
Date: 7/21/2014



0 0.25 0.5 Miles

1:20,000

Area of interest in red



Source: Grays Harbor County, USFWS NWI (2011), FEMA Preliminary DFIRM (2013), DNR, WSDOT, Ecology, NRCS NAIP

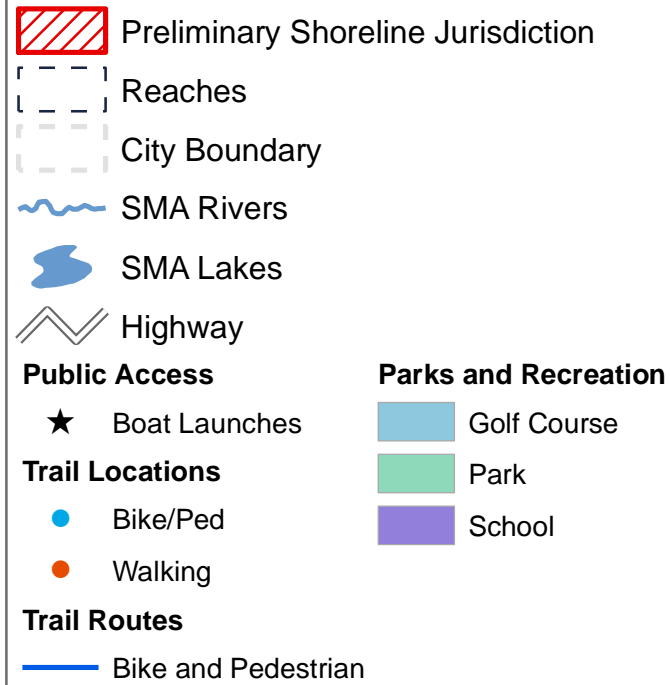
Shoreline jurisdiction boundaries depicted on this map are approximate. They have not been formally delineated or surveyed and are intended for planning purposes only. Additional site-specific evaluation may be needed to confirm/verify information shown on this map.



Public Access

Figure 16.4: Cosmopolis

Date: 7/21/2014



0 0.25 0.5 Miles

1:10,000

Area of interest in red



Source: Grays Harbor County, USFWS NWI (2011), FEMA Preliminary DFIRM (2013), DNR, WSDOT, Ecology, NRCS NAIP

Shoreline jurisdiction boundaries depicted on this map are approximate. They have not been formally delineated or surveyed and are intended for planning purposes only. Additional site-specific evaluation may be needed to confirm/verify information shown on this map.

